

# East Ayrshire COUNCIL

Department of Neighbourhood Services,  
Roads & Transportation Services.

## COPY OF MADE ORDER

### **THE EAST AYRSHIRE COUNCIL (PROHIBITION OF STOPPING ON SCHOOL KEEP CLEARS WITHIN EAST AYRSHIRE) (AMENDMENTS) ORDER 2012**

Available for inspection until 25<sup>th</sup> July 2012

**THE EAST AYRSHIRE COUNCIL**  
**(PROHIBITION OF STOPPING ON SCHOOL KEEP CLEARS WITHIN EAST**  
**AYRSHIRE) (AMENDMENTS) ORDER 2012**

*ARRANGEMENT OF ARTICLES*

**PART I**  
**GENERAL**

<i>Article</i>	<i>Provision</i>	<i>Page</i>
1.	<i>Citation and commencement</i>	1
2.	<i>Interpretation</i>	1

**PART II**  
**PROHIBITION OF STOPPING**

<i>Article</i>	<i>Provision</i>	<i>Page</i>
3.	<i>Prohibition of stopping on School Keep Clear</i>	2
4.	<i>General exceptions to Article 3</i>	2, 3

**PART II**

*AMENDMENTS*

<i>Article</i>	<i>Provision</i>	<i>Page</i>
5.	<i>Orders to be amended</i>	3

**PART III**

*ARRANGEMENT OF SCHEDULES*

<i>Schedule</i>	<i>Title</i>	<i>Page</i>
1.	<i>No Stopping 8.30am to 8.30am, 4.00pm, Monday to Friday</i>	4
2.	<i>Orders to be Amended</i>	14

*MAPS*

*INDEX OF STREETS*

**THE EAST AYRSHIRE COUNCIL  
(PROHIBITION OF STOPPING ON SCHOOL KEEP CLEARS WITHIN EAST  
AYRSHIRE) (AMENDMENTS) ORDER 2012**

East Ayrshire Council, in exercise of the powers conferred on them by Sections 1(1), 2(3) and Part IV of Schedule 9 of the Road Traffic Regulation Act 1984, as amended, the Road Traffic (Permitted Parking Area and Special Parking Area) (East Ayrshire Council) Designation Order 2012 and Sections 66, 73, 74, 79 and Schedule 6 of the Road Traffic Act 1991, as amended, and of all other enabling powers and after consultation with the Chief Constable of Strathclyde Police in accordance with Part III of Schedule 9 to the 1984 Act hereby make the following Order—

**PART I**

GENERAL

*Citation and commencement*

1. This Order may be cited as “The East Ayrshire Council (Prohibition of Stopping on School Keep Clears within East Ayrshire) (Amendments) Order 2012” and shall come into operation on the 1<sup>st</sup> day of July 2012

*Interpretation*

2. In this Order unless the context otherwise requires—

- (a) The following expressions have the meanings hereby assigned to them—

“the 1984 Act” means the Road Traffic Regulation Act 1984;

“electronic communications apparatus” means—

- (i) any apparatus (within the meaning of the Communications Act 2003) which is designed or adapted for use in connection with the provision of an electronic communications network;
- (ii) any apparatus (within the meaning of that Act) that is designed or adapted for a use which consists of or includes the sending or receiving of communications or other signals that are transmitted by means of an electronic communications network;
- (iii) any line;
- (iv) any conduit, structure, pole or other thing in, on, by or from which any electronic communications apparatus is or may be installed, supported, carried or suspended; and references to the installation of electronic communications apparatus are to be construed accordingly;

“emergency service vehicle” means a vehicle being used by the Police, Fire & Rescue or Ambulance Services;

“parking attendant” has the same meaning as in section 63A of the Road Traffic Regulation Act 1984;

“School keep clear” is a road marking to diagram 1027.1 and sign to diagram 642.2A that has been placed on the road in accordance with The Traffic Signs Regulations and General Directions 2002 as amended,

“universal service provider” has the same meaning as in the Postal Services Act 2000;

“universal postal service” has the same meaning as in the Postal Services Act 2000;

“vehicle” means a vehicle of any description and includes a machine or implement of any kind drawn or propelled along roads whether or not by mechanical power;

- (b) A reference in this Order to any enactment or Order is a reference to that enactment or order as amended by any subsequent enactment or Order.
- (c) A reference in this Order to a numbered Article or Schedule is a reference to the Article or Schedule bearing that number in this Order.

## PART II

*No stopping on school keep clear Monday to Friday 8.30am - 4pm*

- 3. Save as provided in Article 4 no person shall, except upon the direction or with the permission of a parking attendant in uniform, cause or permit any vehicle to stop Monday to Friday 8.30am - 4pm inclusive on any part of a school keep clear that is present in any of the lengths of road specified in Schedule 1.
- 4. Nothing in Article 3 shall—
  - (a) prevent any person from causing or permitting a vehicle to stop in any of the lengths of roads referred to in that Article—
    - (i) for so long as may be necessary to enable the vehicle, if it cannot conveniently be used for such purpose in any other road, to be used in connection with any building operation or demolition, the removal of any obstruction to traffic, the maintenance, improvement or reconstruction of any of the lengths of roads so referred to, or the laying, erection, alteration or repair in or near to any of the said lengths of roads, of any sewer or any main, pipe or apparatus for the supply of gas, water or electricity, or of any electronic communications apparatus;
    - (ii) to enable the vehicle, if it cannot conveniently be used for such purposes in any other road, to be used in pursuance of statutory powers and duties and in particular, but without prejudice to the generality of the foregoing, to enable the vehicle to be used in connection with police, fire & rescue and ambulance purposes;
    - (iii) if the vehicle has stopped owing to the driver being prevented from proceeding by circumstances beyond their control or which has to be stopped in order to avoid injury or damage to persons or property;

- (iv) if the vehicle bearing the livery of a provider of a universal postal service which, whilst used by a universal service provider in the course of the provision of a universal postal service, is stationary only for so long as may be reasonably necessary for postal packets to be collected or delivered to or from adjacent premises or posting boxes;
  - (v) for the purpose of loading or unloading the vehicle while the vehicle is standing at the kerb and is in actual use in connection with the removal of furniture from one office or dwelling house to another or the removal of furniture from such premises to a depository or to such premises from a depository;
  - (vi) to enable the vehicle to be used in connection with wedding or funeral operations.
- (b) notwithstanding anything in paragraph (a) of this Article, the driver of a vehicle stopped shall move the said vehicle on the instruction of a police constable in uniform or parking attendant in uniform whenever such moving may be reasonably necessary for the purpose of preventing an obstruction;

*Orders to be amended*

5. The Orders specified in Schedule 2 shall have effect subject to the amendments specified in that Schedule.

Sealed with the Common Seal of East Ayrshire Council and subscribed for them and on their behalf by David John Mitchell, Proper Officer and Solicitor to the Council at Kilmarnock on the 14<sup>th</sup> day of June 2012.

*DMitchell*

*14th June 2012.*

**SCHEDULE 1**

**NO STOPPING**  
**MONDAY TO FRIDAY 8.30am – 4pm**

<b><u>Lengths of Road in the Area of East Ayrshire within the Town of Auchinleck</u></b>	<b><u>Side of Road to which Restriction applies</u></b>	<b><u>Plan Ref</u></b>
<u>Dalshalloch Road</u> ST500		
1. From a point 175 metres southwest and northwest of the extended southwest kerb line of the southern arm of William McComb Court north-westwards to its north-western end including the turning circles.	Both	01
<u>Well Road</u> ✓		
1. From the extended southeast kerb line outside number 18 Well Road, Auchinleck south-eastwards and north-eastwards to the end of the no through road.	Southwest and Southeast	02
<b><u>Lengths of Road in the Area of East Ayrshire within the Town of Bellsbank, Dalmellington</u></b>		
<u>Craiglea Crescent</u> ST501		
1. From the extended southwest property boundary of Bellsbank Primary School north-eastwards for a distance of 100 metres.	Northwest	03
<b><u>Lengths of Road in the Area of East Ayrshire within the Town of Catrine</u></b>		
<u>Fourfields</u> ST502		
1. From the extended southwest kerb line of James Taylor Avenue south-westwards for a distance of 100 metres.	Southeast	04
<u>Newton Street</u> ST503		
1. From the extended northeast kerb line of the access road to 59 Newton Street north-eastwards for a distance of 72 metres.	Southeast	05

*D Mitchell*

**SCHEDULE 1**

**NO STOPPING**  
**MONDAY TO FRIDAY 8.30am – 4pm**

<b><u>Lengths of Road in the Area of East Ayrshire within the Town of Crosshouse</u></b>	<b><u>Side of Road to which Restriction applies</u></b>	<b><u>Plan Ref</u></b>
<b><u>Playingfield Road</u></b> ✓		
1. From a point 54 metres south of the extended south kerb line of Kilmarnock Road southwards for a distance of 97 metres.	West	06
<b><u>Lengths of Road in the Area of East Ayrshire within the Town of Cumnock</u></b>		
<b><u>Barshare Road</u></b> ST504		
1. From a point 20 metres northeast of the extended northeast kerb line of John Weir Avenue north-eastwards for a distance of 42 metres.	Southeast	07
2. From the extended southeast kerb line outside number 162 Barshare Road south-westwards for a distance of 46 metres.	Southeast	07
<b><u>Craigens Road</u></b> ST505		
1. From the extended east kerb line of James Young Avenue north-eastwards for a distance of 133 metres.	Southeast	08
<b><u>Dagleish Avenue</u></b> ST506		
1. From the extended south kerb line outside number 68 Dagleish Avenue north-eastwards to the extended northeast kerb line of the access road to Barshare Primary School.	Southeast	9
<b><u>John Weir Avenue</u></b> ST507		
1. From a point 23 metres southeast of the extended southeast kerb line of Barshare Road south-eastwards to the extended northwest kerb line of the lay-by that is parallel with the southwest boundary of number 1, John Weir Avenue.	Northeast	07
<b><u>Walker Court</u></b> ST508		
1. From the extended south kerb line outside number 68 Dagleish Avenue southwards for a distance of 13 metres.	Both	9

**SCHEDULE 1**

**NO STOPPING**  
**MONDAY TO FRIDAY 8.30am – 4pm**

<b><u>Lengths of Road in the Area of East Ayrshire within the Town of Dalrymple</u></b>	<b><u>Side of Road to which Restriction applies</u></b>	<b><u>Plan Ref</u></b>
<u>Hillview</u> ST509		
1. From a point 52 metres southwest of the extended southwest kerb line of Forglen Road south-westwards and north-westwards for a distance of 133 metres.	Southeast and Southwest	10
<b><u>Lengths of Road in the Area of East Ayrshire within the Town of Darvel</u></b>		
<u>Campbell Street East</u> ST510		
1. From the extended eastern boundary of Darvel Primary School westwards for a distance of 103 metres.	North	11
<b><u>Lengths of Road in the Area of East Ayrshire within the Town of Drongan</u></b>		
<u>Coronation Road</u> ST511		
1. From the extended southwest kerb line of Traboch Avenue north-eastwards for a distance of 85 metres.	Northwest	12
<u>Coyle Avenue</u> ST512		
1. From the extended northwest kerb line of Coronation Road north-westwards for a distance of 80 metres.	Northeast	12
<u>Millmannoch Avenue</u> ST513		
1. From the extended northwest kerb line of Coronation Road northwards for a distance of 83 metres.	West	12



**SCHEDULE 1**

**NO STOPPING**  
**MONDAY TO FRIDAY 8.30am – 4pm**

<b><u>Lengths of Road in the Area of East Ayrshire within the Town of Dunlop</u></b>	<b><u>Side of Road to which Restriction applies</u></b>	<b><i>Plan Ref</i></b>
<u>Main Street</u> ST514		
1. From a point 47 metres east of the extended east kerb line of Kirkland Road eastwards for a distance of 53 metres.	North	13
 <b><u>Lengths of Road in the Area of East Ayrshire within the Town of Fenwick</u></b>		
<u>Kirkton Road</u> ST515		
1. From the extended southeast kerb line of Main Road south-eastwards for a distance of 68 metres.	Northeast	14
 <b><u>Lengths of Road in the Area of East Ayrshire within the Town of Galston</u></b>		
<u>Nelville Drive</u> ST516		
1. From the extended south kerb line of Holmes Road south-westwards for a distance of 119 metres.	Northwest	15
 <b><u>Lengths of Road in the Area of East Ayrshire within the Town of Hurlford</u></b>		
<u>Academy Street</u> ✓		
1. From the extended northeast kerb line of Union Street north-eastwards for a distance of 79 metres.	Northwest	16
<u>Union Street</u> ST517		
1. From the extended northwest kerb line of Academy Street north-westwards for a distance of 77 metres.	Northeast	16

## SCHEDULE 1

### NO STOPPING MONDAY TO FRIDAY 8.30am – 4pm

#### Lengths of Road in the Area of East Ayrshire within the Town of Kilmarnock

- Beech Avenue ✓
1. From a point 11 metres southwest of the extended southwest kerb line of Lime Place south-westwards for a distance of 25.56 metres. Northwest 17
- Blacksyke Avenue S7518
1. From the extended east kerb line of Langside Avenue to the extended west kerb line of Shortlees Road. South 18
- Campbell Place S7519
1. From the extended northeast property boundary of Riccarton Nursery School, 43/45 Campbell Place south-westwards for a distance of 50 metres. Southeast 19
- Carron Avenue (Access road into Kirkstyle Primary School) S7520
1. From a point 15 metres east of the extended northwest kerb line outside 31, Carron Avenue westwards to the entrance into Kirkstyle Primary School. North 20
2. From the extended northwest kerb line outside 31, Carron Avenue westwards to the entrance into Kirkstyle Primary School. South 20
- Dick Road ✓
1. From the extended northeast kerb line of Rennie Street north-eastwards to the extended southwest kerb line of Elmbank Drive. Southeast 21
- Elmbank Drive ✓
1. From the extended east kerb line of Braeside Street south-eastwards for a distance of 113 metres. Northeast 21

## SCHEDULE 1

### NO STOPPING MONDAY TO FRIDAY 8.30am – 4pm

<u>Lengths of Road in the Area of East Ayrshire within the Town of Kilmarnock</u>	<u>Side of Road to which Restriction applies</u>	<u>Plan Ref</u>
<u>Grange Terrace</u> ST 521 1. From a point 15 metres southeast of the extended southeast kerb line of Olive Road south-eastward and south-westwards to the southwest side of the pedestrian access to the Grange Campus.	Northeast and Southeast	17
<u>Grassyards Road</u> ✓ 1. From the extended southwest kerb line of South Dean Road south-westwards to the extended southwest kerb line of Mackellar Place.	Northwest	22
<u>Kilmaurs Road</u> ST 522 1. From the extended northwest kerb line of the roundabout at Western Road and Hill Street north-westwards for a distance of 131 metres.	Southwest	23
<u>Knockmarloch Road</u> ST 523 1. From the extended west kerb line of Shortlees Road westwards for a distance of 50 metres.	North	18
<u>Loanhead Street</u> ✓ 1. From the extended southwest property boundary of Loanhead Primary School north-eastwards to the extended northeast property boundary of Loanhead Primary School.	Northwest	21

**SCHEDULE 1**

**NO STOPPING**  
**MONDAY TO FRIDAY 8.30am – 4pm**

<b><u>Lengths of Road in the Area of East Ayrshire within the Town of Kilmarnock</u></b>	<b><u>Side of Road to which Restriction applies</u></b>	<b><i>Plan Ref</i></b>
<b><u>Meiklewood Road</u></b> STS 24		
1. From a point 45 metres northeast of the extended northeast kerb line of Todhill Avenue north-eastwards for a distance of 160 metres.	Southeast	24
2. From a point 89 metres northeast of the extended northeast kerb line of Kirkton Road north-eastwards to the extended southwest kerb line of Hareshaw Drive.	Northwest	24
<b><u>Tinto Avenue</u></b> STS 25		
1. From a point 33 metres southeast of the extended southeast kerb line of Lochnagar Road south-eastwards for a distance of 159 metres.	Northeast	25
<b><u>Whatriggs Road</u></b> STS 26		
1. From a point 96 metres northwest of the extended northwest kerb line of Loudoun Avenue north-westwards for a distance of 146 metres.	Southwest	25
<b><u>Woodside Avenue</u></b> STS 27		
1. From a point 53 metres southwest of the extended southwest kerb line of Moorfield Avenue south-westwards and southwards for a distance of 47 metres.	Northwest and West	26

**SCHEDULE 1**

**NO STOPPING**  
**MONDAY TO FRIDAY 8.30am – 4pm**

<b><u>Lengths of Road in the Area of East Ayrshire within the Town of Kilmaurs</u></b>	<b><u>Side of Road to which Restriction applies</u></b>	<b><u>Plan Ref</u></b>
<u>Irvine Road</u> ST 528 1. From a point 10 metres west of the extended west kerb line of Vine Park Drive westwards for a distance of 79 metres.	South	27
<u>Sunnyside</u> ✓ 1. From a point 47 metres west of the extended west kerb line of Townend westwards to the extended east kerb line of Hamilton Court.	North	27
<b><u>Lengths of Road in the Area of East Ayrshire within the Town of Logan</u></b>		
<u>Logangate Terrace</u> ST 529 1. From a point 62 metres southeast of the extended southeast kerb line of Logan Avenue south-eastwards for a distance of 71 metres.	Northeast	28
<u>Paterson Avenue</u> ST 530 1. From a point 61 metres southeast of the extended southeast kerb line of Logan Avenue south-eastwards and north-eastwards for a distance of 167 metres.	Southwest	28
<b><u>Lengths of Road in the Area of East Ayrshire within the Town of Muirkirk</u></b>		
<u>Pagan Walk</u> ST 531 1. From a point 84 metres northeast of the extended northeast kerb line of Stoneyhill Avenue north-eastwards to the extended southwest kerb line of Miller's Road.	Southeast	29
<u>Stitt Place</u> ST 532 1. From the extended northeast kerb line of the grass verge between A70 and Stitt Place south-westwards for a distance of 44 metres.	Northwest	29

**SCHEDULE 1**

**NO STOPPING**  
**MONDAY TO FRIDAY 8.30am – 4pm**

<b><u>Lengths of Road in the Area of East Ayrshire within the Town of New Cumnock</u></b>	<b><u>Side of Road to which Restriction applies</u></b>	<b><u>Plan Ref</u></b>
<u>Greenbraes Drive</u> ST 533 1. From a point 27 metres northeast of the extended southeast kerb line of Connel View north-eastwards for a distance of 196 metres.	Northwest	30
<u>Lanehead Terrace</u> ST 534 1. From a point 88 metres northeast of the extended northeast kerb line of Blarene Drive north-eastwards for a distance of 136 metres.	Southeast	30
<b><u>Lengths of Road in the Area of East Ayrshire within the Town of Ochiltree</u></b>		
<u>Main Street</u> ST 535 1. From the extended southwest kerb line of Broom Crescent (northeast arm) north-eastwards for a distance of 39 metres.	Southeast	31
<b><u>Lengths of Road in the Area of East Ayrshire within the Town of Patna</u></b>		
<u>Carnshalloch Avenue</u> 1. From the extended northwest kerb line of Plantation Avenue north-westwards for a distance of 124 metres.	Northeast	32
<u>Whitehill Avenue</u> ST 536 1. From the extended northwest kerb line of Doonside Avenue north-westwards for a distance of 124 metres.	Southwest	32

**SCHEDULE 1**

**NO STOPPING**  
**MONDAY TO FRIDAY 8.30am – 4pm**

<b><u>Lengths of Road in the Area of East Ayrshire within the Town of Rankinston</u></b>	<b><u>Side of Road to which Restriction applies</u></b>	<b><u>Plan Ref</u></b>
<u>C89, Littlemill</u> ST537		
1. From a point 91 metres south of the extended south kerb line of B730, Littlemill southwards for a distance of 114 metres.	East	33
 <b><u>Lengths of Road in the Area of East Ayrshire within the Town of Sorn</u></b>		
<u>Main Street</u> ST538		
1. From a point 33 metres northwest of the extended northwest kerb line of Fir Park north-westwards for a distance of 47 metres.	Southwest	34
 <b><u>Lengths of Road in the Area of East Ayrshire within the Town of Stewarton</u></b>		
<u>Kilwinning Road</u> ST539		
1. From a point 64 metres southwest of the extended southwest kerb line of Standalane southwest and westwards for a distance of 106 metres.	Southeast	35
<u>Malcolm Court</u> ST540		
1. From the northern kerb line of Malcolm Court southwards to its intersection with Pokelly Place.	East	36
<u>Pokelly Place</u> ST541		
1. From its intersection with Malcolm Court to the southern kerblines of Pokelly Place.	East	36

D Mitchell

**SCHEDULE 2**

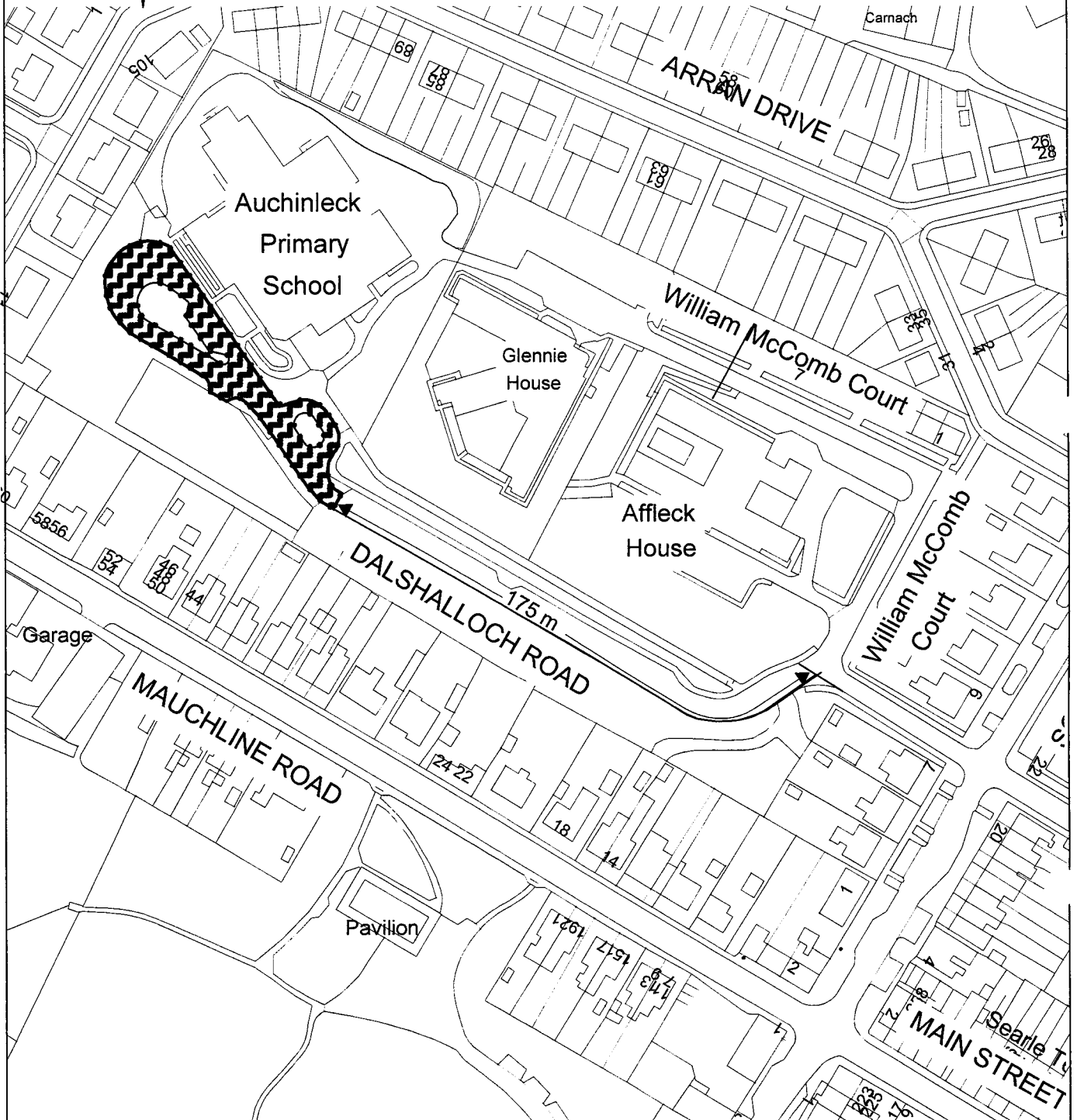
**ORDERS TO BE AMENDED**

<b><u>Title of Order</u></b>	<b><u>Extent of Amendment</u></b>
1. The East Ayrshire Council (Beech Avenue, Birch Place, Lime Place & B7082 Grassyards Road, Kilmarnock) (Prohibition of Waiting, Loading & Stopping Restrictions) Order 2010	Delete the Seventh Schedule in its entirety
2. The East Ayrshire Council (Various Roads, Loanhead Area Kilmarnock) (Waiting and Loading Restrictions and Designated Parking Places) Order 2009	Delete the Fifth Schedule in its entirety

*D Mitchell*



# AUCHINLECK




The East Ayrshire Council  
 (Prohibition of Stopping on School Keep Clears  
 within East Ayrshire) (Amendments)  
 Order 2012

Scale: NTS Date: June 2012  
 Drawing prepared at:  
 The Johnnie Walker Bond,  
 15 Strand Street, Kilmarnock KA1 1HU

Reproduced from the Ordnance Survey Mapping with the  
 permission of the Controller of Her Majesty's Stationery Office.  
 © Crown Copyright. Unauthorised reproduction infringes Crown  
 Copyright and may lead to prosecution or civil proceedings.  
 East Ayrshire Council SLA Licence Number: 100023409.

## KEY



= School Keep  
 Clear Marking  
 may be placed  
 on any length of  
 the road.



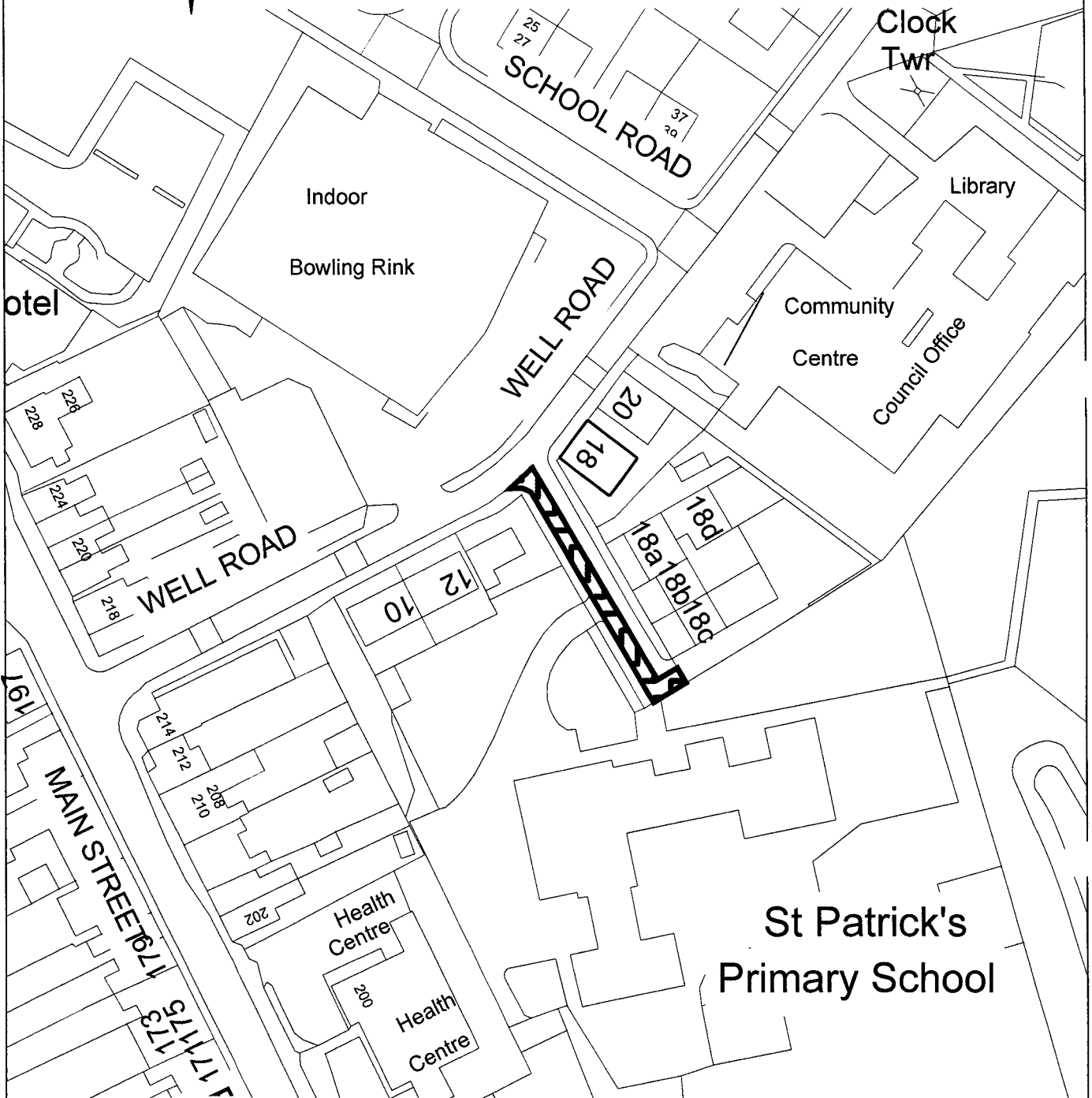
**East Ayrshire**  
 COUNCIL

Department of Neighbourhood Services  
 ROADS & TRANSPORTATION SERVICES

PLAN REF

**01**

# AUCHINLECK




The East Ayrshire Council  
 (Prohibition of Stopping on School Keep Clears  
 within East Ayrshire) (Amendments)  
 Order 2012

Scale: NTS Date: June 2012  
 Drawing prepared at:  
 The Johnnie Walker Bond,  
 15 Strand Street, Kilmarnock KA1 1HU

Reproduced from the Ordnance Survey Mapping with the  
 permission of the Controller of Her Majesty's Stationery Office,  
 © Crown Copyright. Unauthorised reproduction infringes Crown  
 Copyright and may lead to prosecution or civil proceedings.  
 East Ayrshire Council SLA Licence Number: 100023409.

### KEY



= School Keep  
 Clear Marking  
 may be placed  
 on any length of  
 the road.



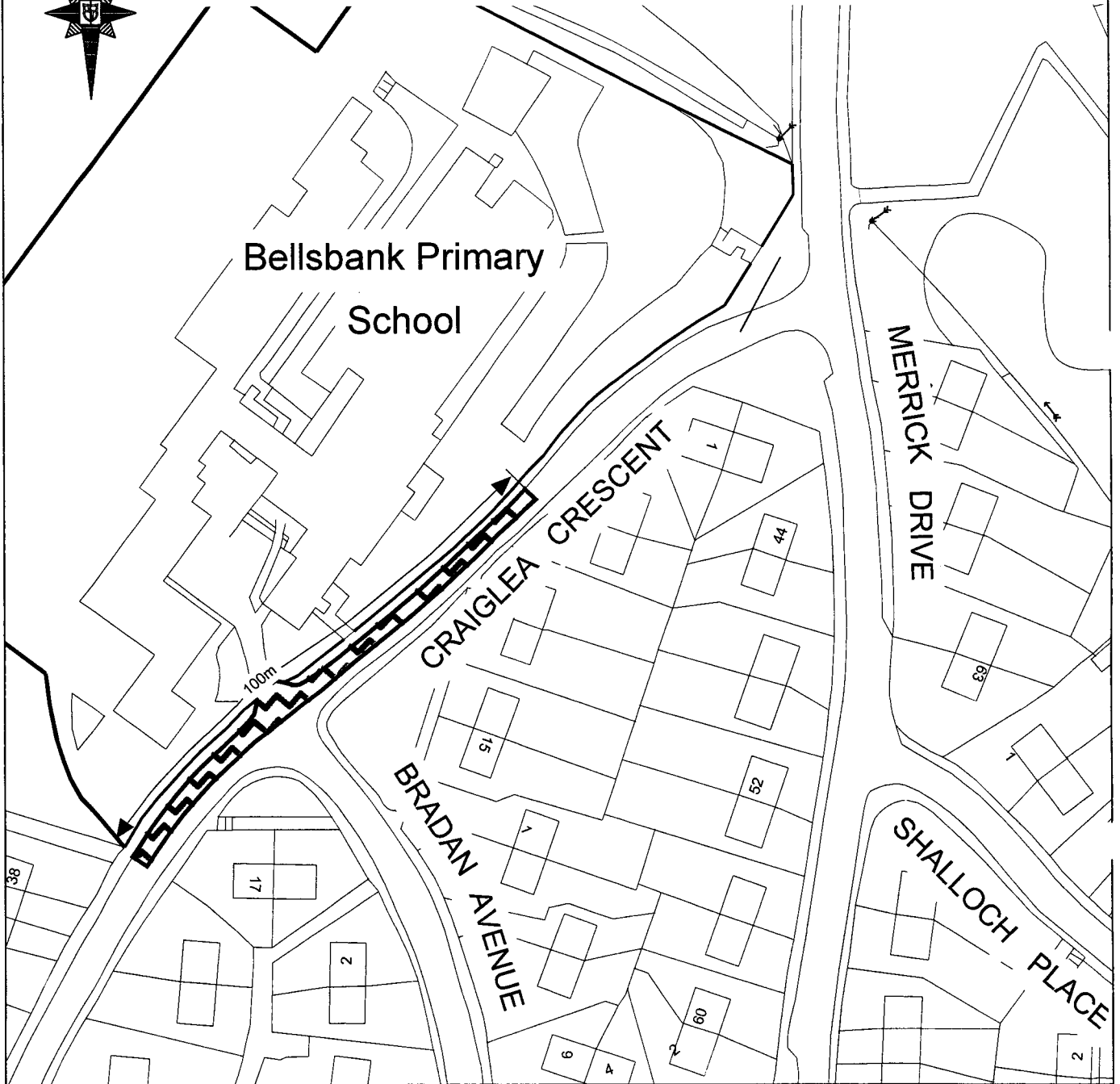
**East Ayrshire**  
 COUNCIL

Department of Neighbourhood Services  
 ROADS & TRANSPORTATION SERVICES

PLAN REF

**02**

# BELLSBANK, DALMELLINGTON




The East Ayrshire Council  
 (Prohibition of Stopping on School Keep Clears  
 within East Ayrshire) (Amendments)  
 Order 2012

Scale: NTS Date: June 2012  
 Drawing prepared at:  
 The Johnnie Walker Bond,  
 15 Strand Street, Kilmarnock KA1 1HU

Reproduced from the Ordnance Survey Mapping with the permission of the Controller of Her Majesty's Stationery Office, © Crown Copyright. Unauthorised reproduction infringes Crown Copyright and may lead to prosecution or civil proceedings. East Ayrshire Council SLA Licence Number: 100023409.

KEY



= School Keep Clear Marking may be placed on any length of the road.

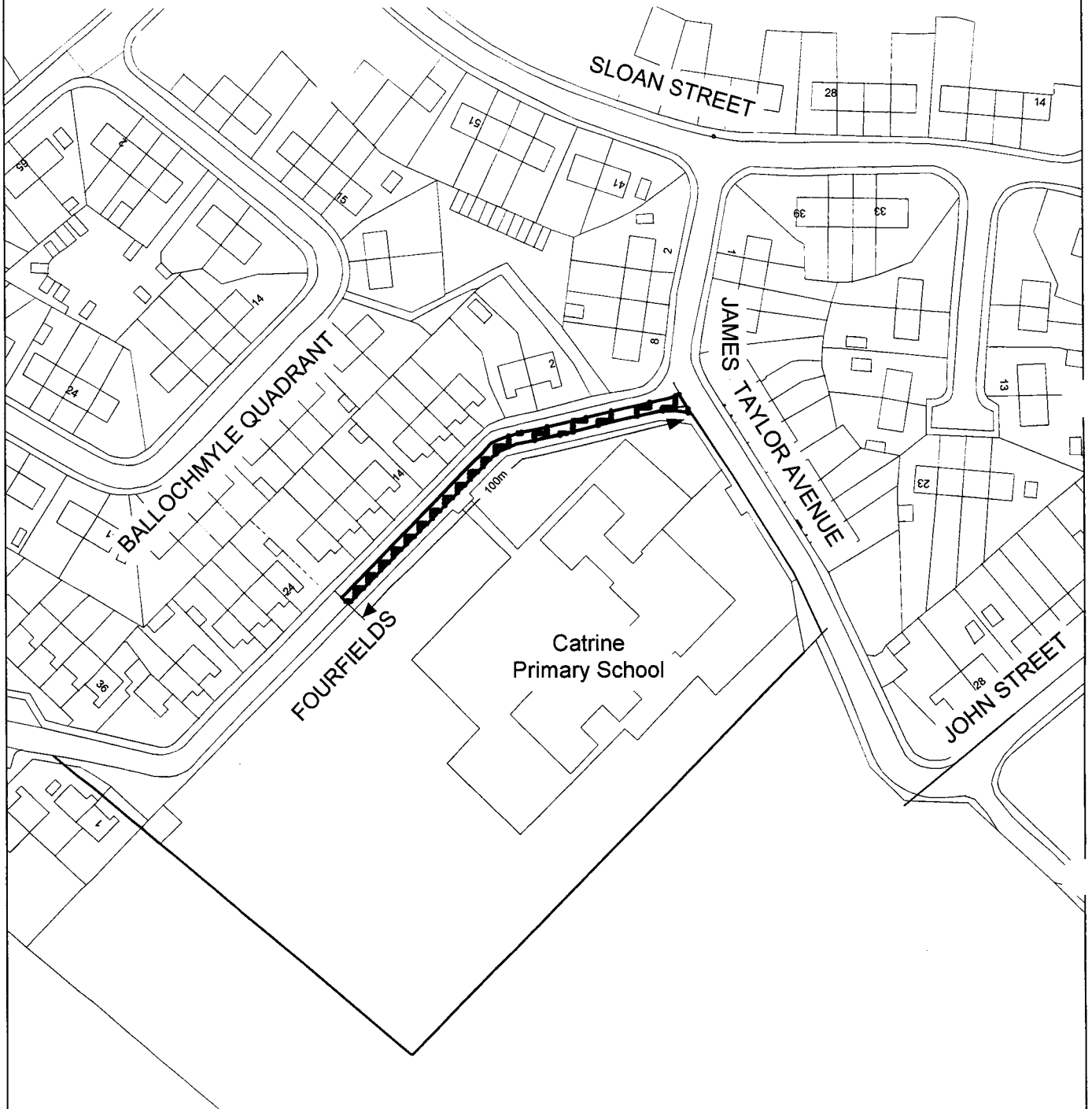


**East Ayrshire COUNCIL**

Department of Neighbourhood Services  
 ROADS & TRANSPORTATION SERVICES

PLAN REF  
**03**

# CATRINE




The East Ayrshire Council  
 (Prohibition of Stopping on School Keep Clears  
 within East Ayrshire) (Amendments)  
 Order 2012

Scale: NTS Date: June 2012  
 Drawing prepared at:  
 The Johnnie Walker Bond,  
 15 Strand Street, Kilmarnock KA1 1HU

Reproduced from the Ordnance Survey Mapping with the  
 permission of the Controller of Her Majesty's Stationery Office,  
 © Crown Copyright. Unauthorised reproduction infringes Crown  
 Copyright and may lead to prosecution or civil proceedings.  
 East Ayrshire Council SLA Licence Number: 100023409.

## KEY



= School Keep  
 Clear Marking  
 may be placed  
 on any length of  
 the road.



**East Ayrshire**  
 COUNCIL

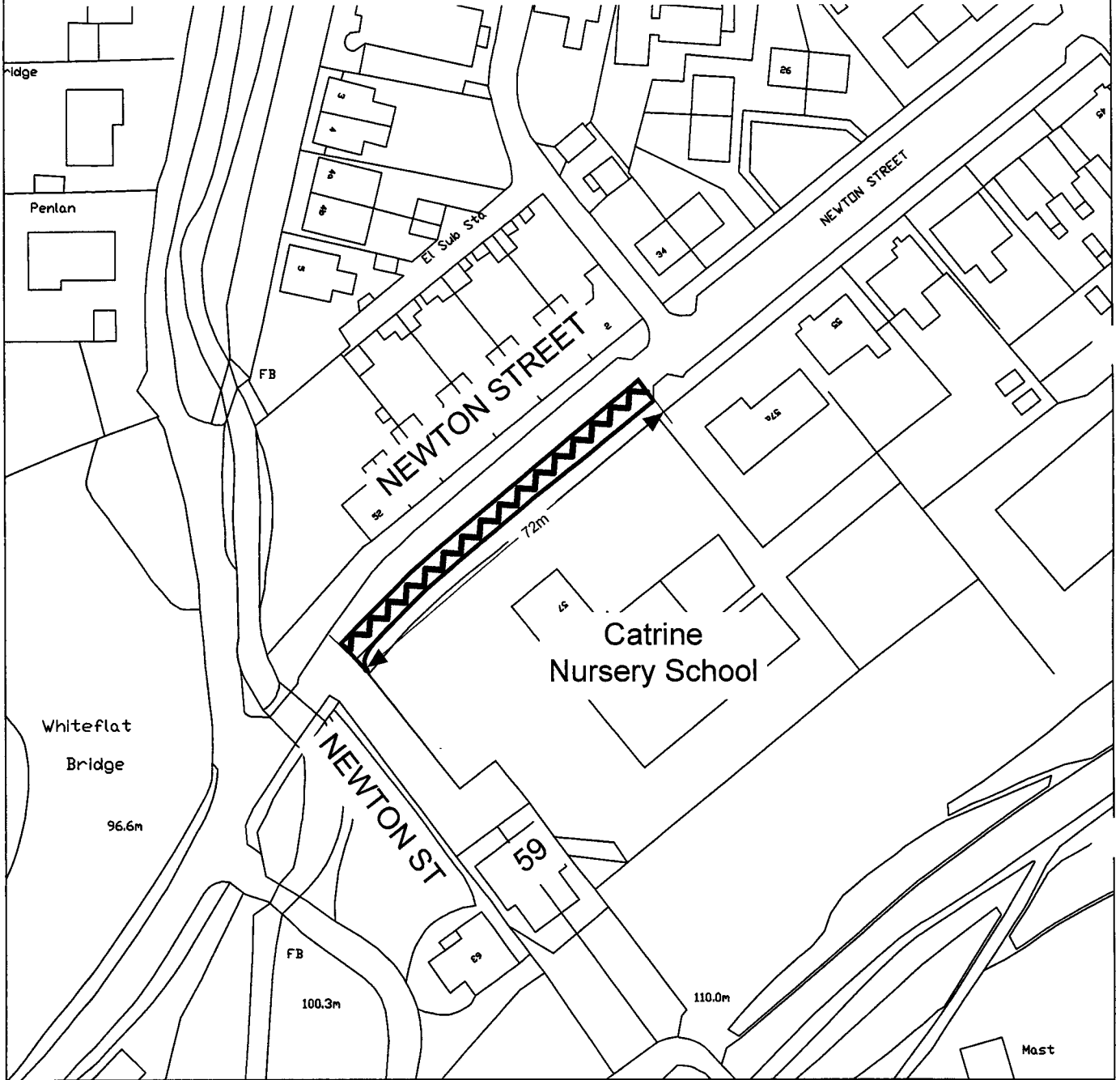
Department of Neighbourhood Services  
 ROADS & TRANSPORTATION SERVICES

PLAN REF

**04**



# CATRINE




The East Ayrshire Council  
 (Prohibition of Stopping on School Keep Clears  
 within East Ayrshire) (Amendments)  
 Order 2012

Scale: NTS Date: June 2012  
 Drawing prepared at:  
 The Johnnie Walker Bond,  
 15 Strand Street, Kilmarnock KA1 1HU

Reproduced from the Ordnance Survey Mapping with the permission of the Controller of Her Majesty's Stationery Office.  
 © Crown Copyright. Unauthorised reproduction infringes Crown Copyright and may lead to prosecution or civil proceedings.  
 East Ayrshire Council SLA Licence Number: 100023409.

## KEY



= School Keep Clear Marking may be placed on any length of the road.

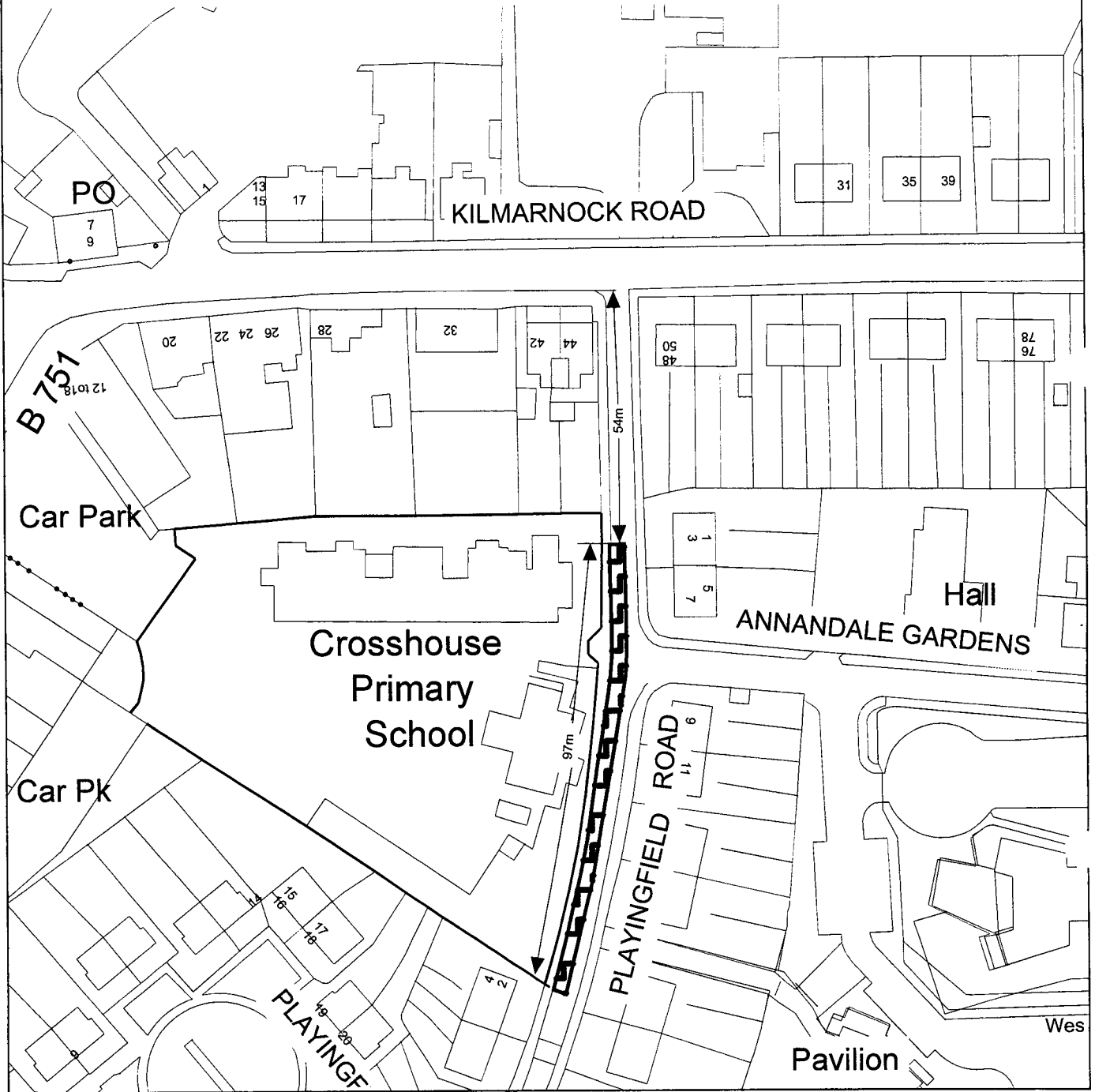


**East Ayrshire**  
 COUNCIL  
 Department of Neighbourhood Services  
 ROADS & TRANSPORTATION SERVICES

PLAN REF

**05**

# CROSSHOUSE




The East Ayrshire Council  
 (Prohibition of Stopping on School Keep Clears  
 within East Ayrshire) (Amendments)  
 Order 2012

Scale: NTS Date: June 2012  
 Drawing prepared at:  
 The Johnnie Walker Bond,  
 15 Strand Street, Kilmarnock KA1 1HU

Reproduced from the Ordnance Survey Mapping with the  
 permission of the Controller of Her Majesty's Stationery Office,  
 © Crown Copyright. Unauthorised reproduction infringes Crown  
 Copyright and may lead to prosecution or civil proceedings.  
 East Ayrshire Council SLA Licence Number: 100023409.

KEY



= School Keep  
 Clear Marking  
 may be placed  
 on any length of  
 the road.

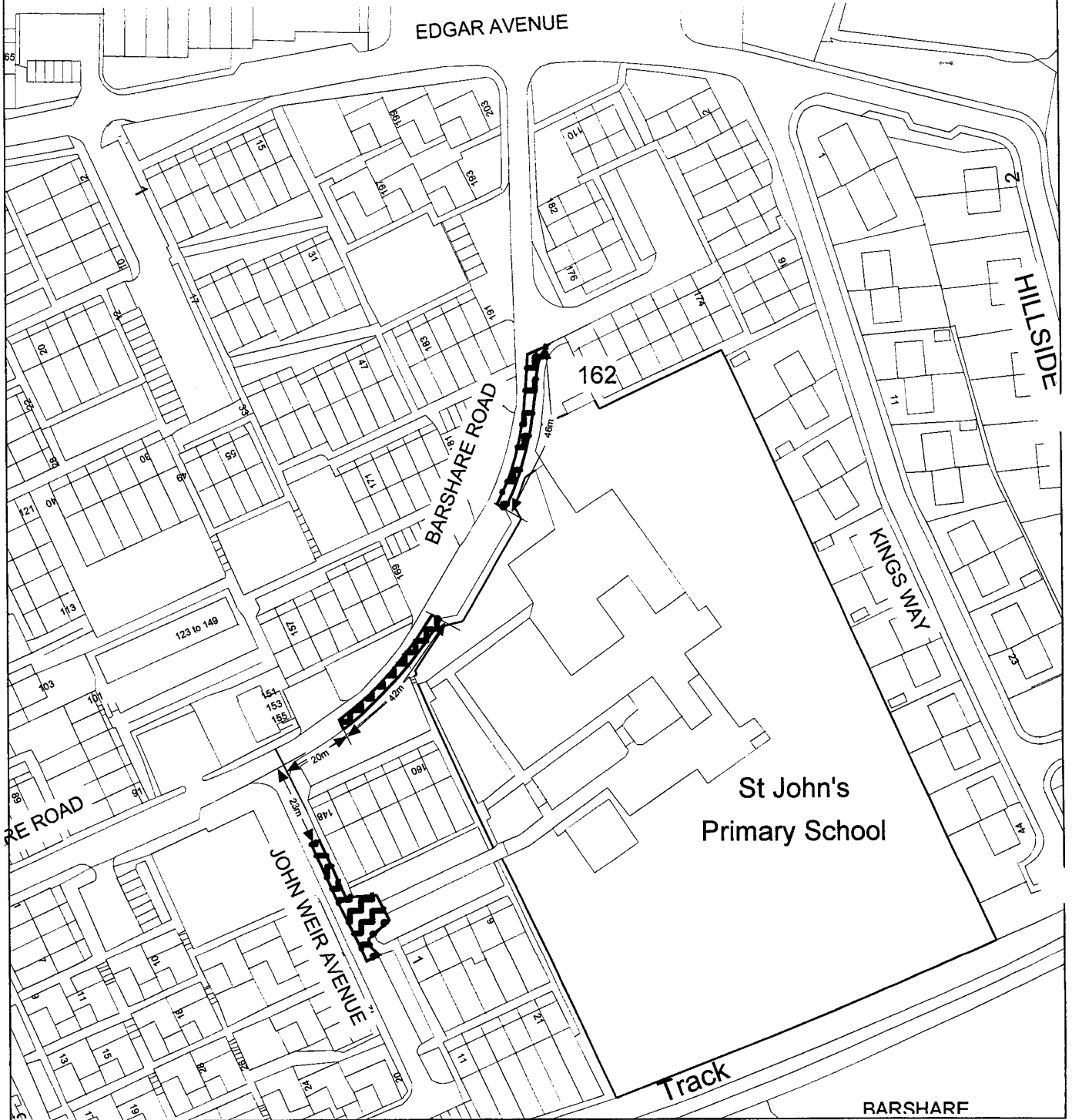


**East Ayrshire**  
 COUNCIL

Department of Neighbourhood Services  
 ROADS & TRANSPORTATION SERVICES

PLAN REF  
**06**

# CUMNOCK




The East Ayrshire Council  
 (Prohibition of Stopping on School Keep Clears  
 within East Ayrshire) (Amendments)  
 Order 2012

Scale: NTS Date: June 2012  
 Drawing prepared at:  
 The Johnnie Walker Bond,  
 15 Strand Street, Kilmarnock KA1 1HU

Reproduced from the Ordnance Survey Mapping with the  
 permission of the Controller of Her Majesty's Stationery Office,  
 © Crown Copyright. Unauthorised reproduction infringes Crown  
 Copyright and may lead to prosecution or civil proceedings.  
 East Ayrshire Council SLA Licence Number: 100023409.

### KEY



= School Keep  
 Clear Marking  
 may be placed  
 on any length of  
 the road.



**East Ayrshire**  
 COUNCIL

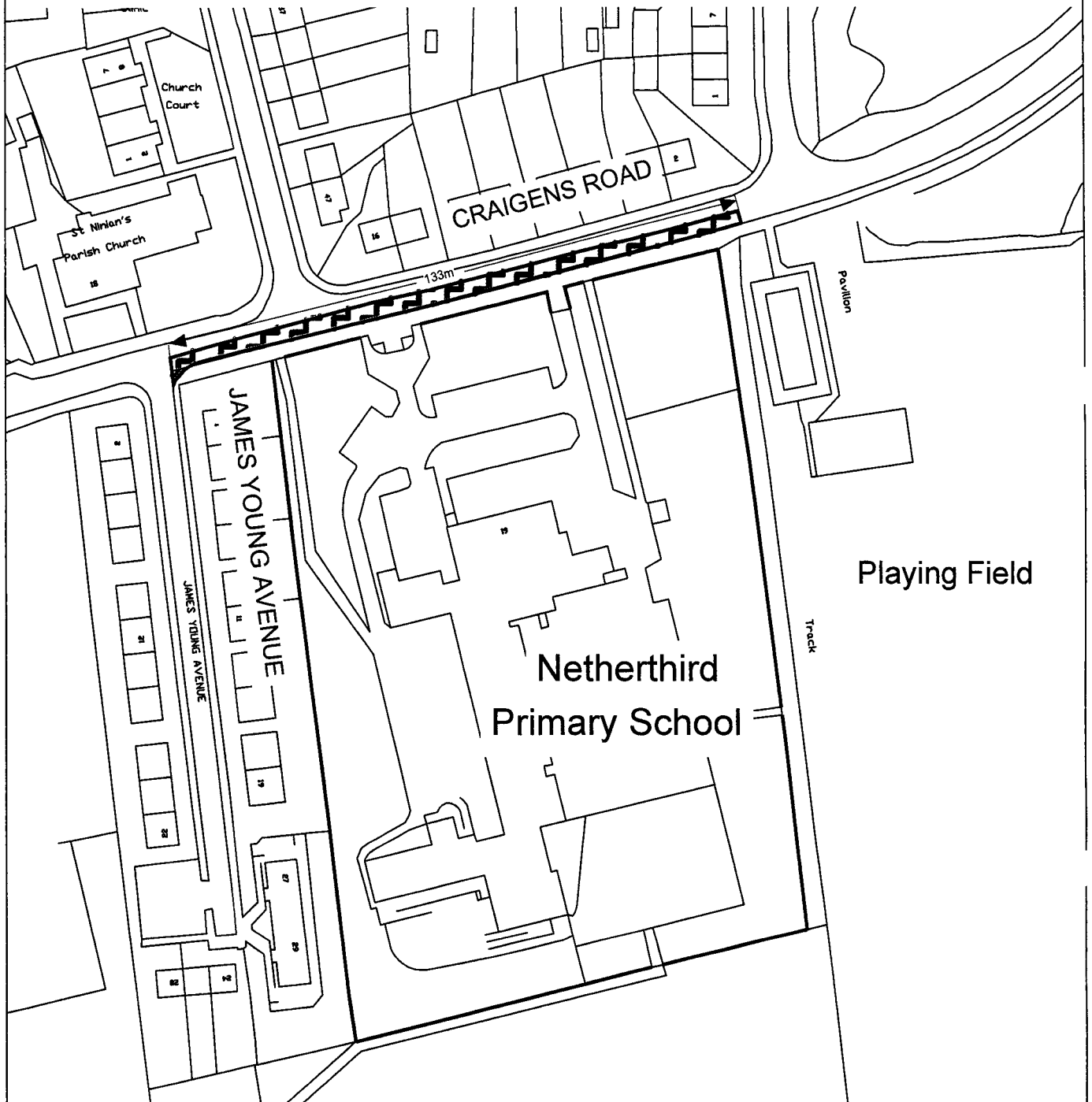
Department of Neighbourhood Services  
 ROADS & TRANSPORTATION SERVICES

PLAN REF

**07**



# CUMNOCK




The East Ayrshire Council  
(Prohibition of Stopping on School Keep Clears  
within East Ayrshire) (Amendments)  
Order 2012

Scale: NTS Date: June 2012  
Drawing prepared at:  
The Johnnie Walker Bond,  
15 Strand Street, Kilmarnock KA1 1HU

Reproduced from the Ordnance Survey Mapping with the permission of the Controller of Her Majesty's Stationery Office. © Crown Copyright. Unauthorised reproduction infringes Crown Copyright and may lead to prosecution or civil proceedings. East Ayrshire Council SLA licence Number: 100023409.

### KEY



= School Keep Clear Marking may be placed on any length of the road.



**East Ayrshire**  
COUNCIL

Department of Neighbourhood Services  
ROADS & TRANSPORTATION SERVICES

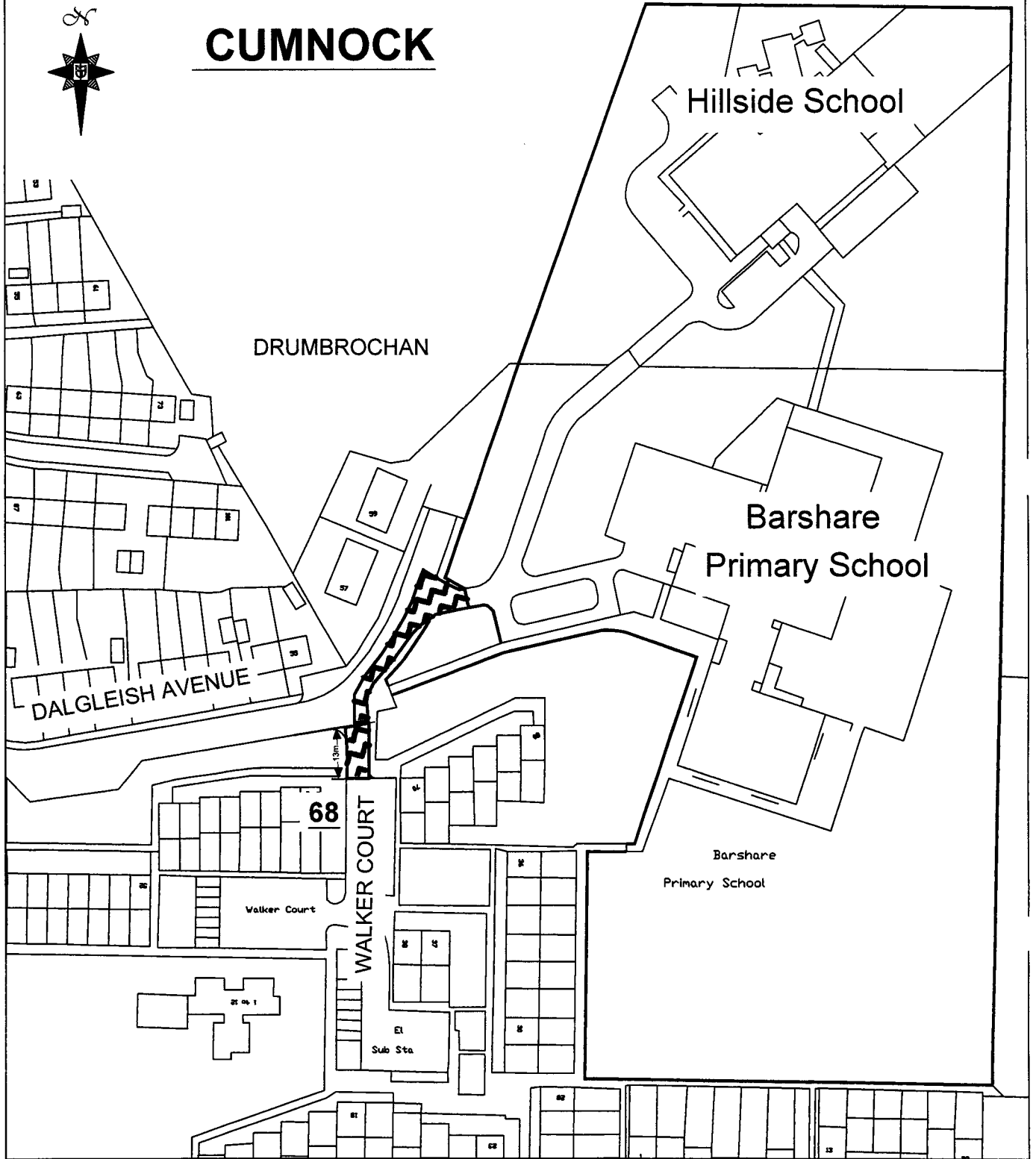
PLAN REF

**08**





# CUMNOCK




The East Ayrshire Council  
 (Prohibition of Stopping on School Keep Clears  
 within East Ayrshire) (Amendments)  
 Order 2012

Scale: NTS Date: June 2012  
 Drawing prepared at:  
 The Johnnie Walker Bond,  
 15 Strand Street, Kilmarnock KA1 1HU

Reproduced from the Ordnance Survey Mapping with the  
 permission of the Controller of Her Majesty's Stationery Office,  
 © Crown Copyright. Unauthorised reproduction infringes Crown  
 Copyright and may lead to prosecution or civil proceedings.  
 East Ayrshire Council SLA Licence Number: 100023409.

## KEY



= School Keep  
 Clear Marking  
 may be placed  
 on any length of  
 the road.



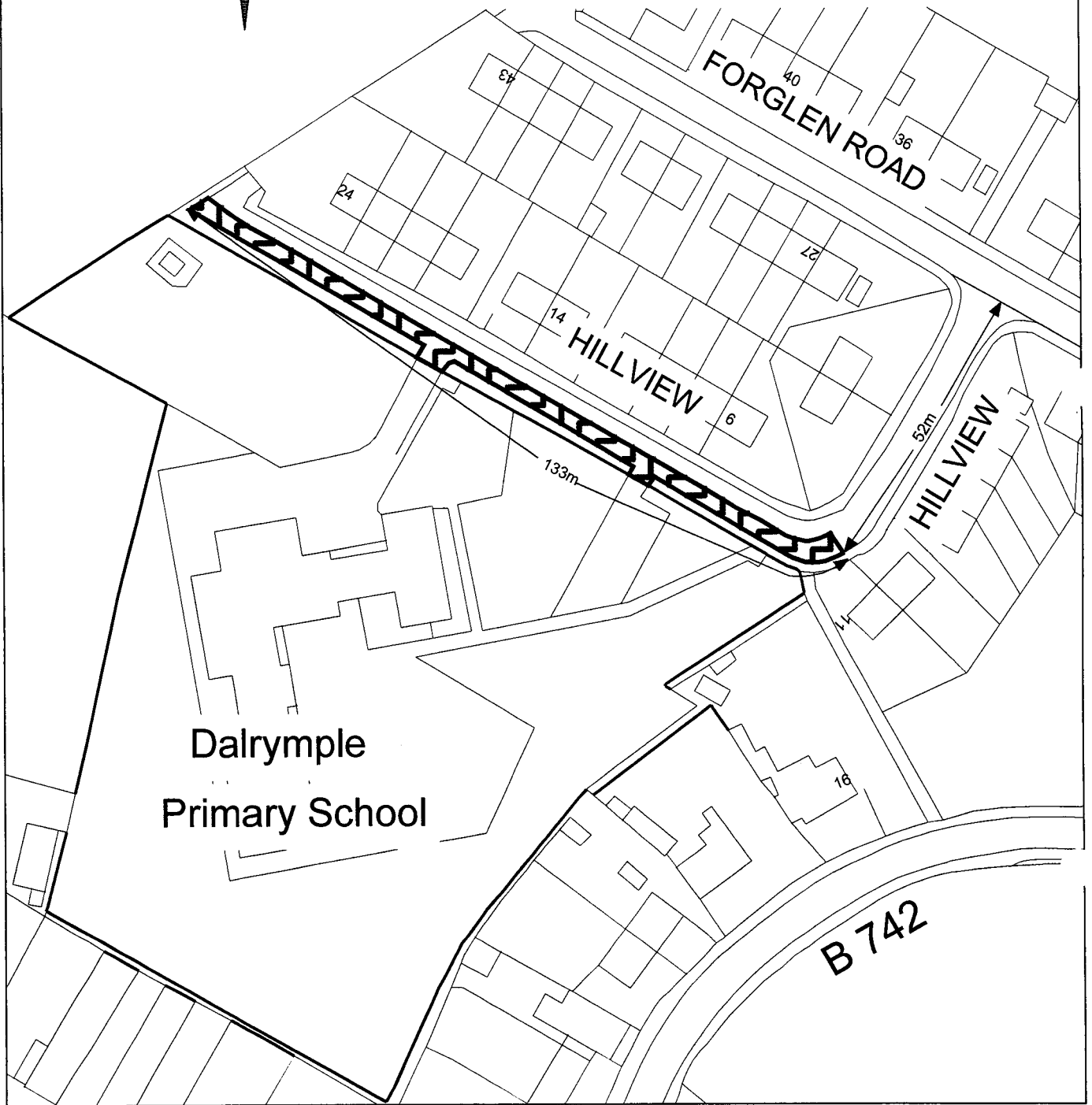
**East Ayrshire**  
 COUNCIL

Department of Neighbourhood Services  
 ROADS & TRANSPORTATION SERVICES

PLAN REF

**09**

# DALRYMPLE




The East Ayrshire Council  
(Prohibition of Stopping on School Keep Clears  
within East Ayrshire) (Amendments)  
Order 2012

Scale: NTS Date: June 2012  
Drawing prepared at:  
The Johnnie Walker Bond,  
15 Strand Street, Kilmarnock KA1 1HU

Reproduced from the Ordnance Survey Mapping with the  
permission of the Controller of Her Majesty's Stationary Office,  
© Crown Copyright. Unauthorised reproduction infringes Crown  
Copyright and may lead to prosecution or civil proceedings.  
East Ayrshire Council SLA Licence Number: 100023409.

## KEY



= School Keep  
Clear Marking  
may be placed  
on any length of  
the road.



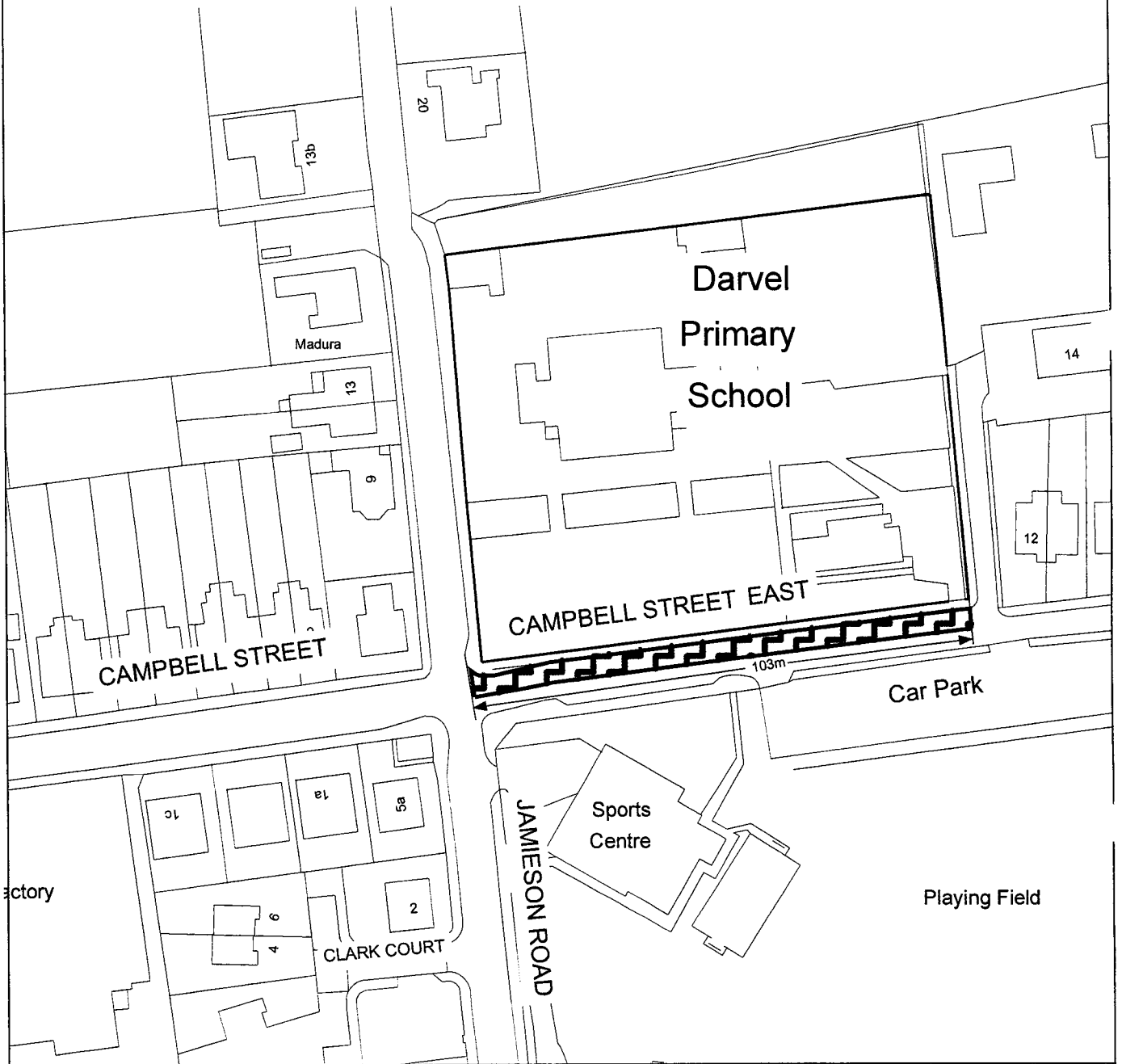
**East Ayrshire**  
COUNCIL

Department of Neighbourhood Services  
ROADS & TRANSPORTATION SERVICES

PLAN REF

**10**

# DARVEL




The East Ayrshire Council  
 (Prohibition of Stopping on School Keep Clears  
 within East Ayrshire) (Amendments)  
 Order 2012

Scale: NTS Date: June 2012  
 Drawing prepared at:  
 The Johnnie Walker Bond,  
 15 Strand Street, Kilmarnock KA1 1HU

Reproduced from the Ordnance Survey Mapping with the  
 permission of the Controller of Her Majesty's Stationery Office.  
 © Crown Copyright. Unauthorised reproduction infringes Crown  
 Copyright and may lead to prosecution or civil proceedings.  
 East Ayrshire Council SLA Licence Number: 100023409

## KEY



= School Keep  
 Clear Marking  
 may be placed  
 on any length of  
 the road.



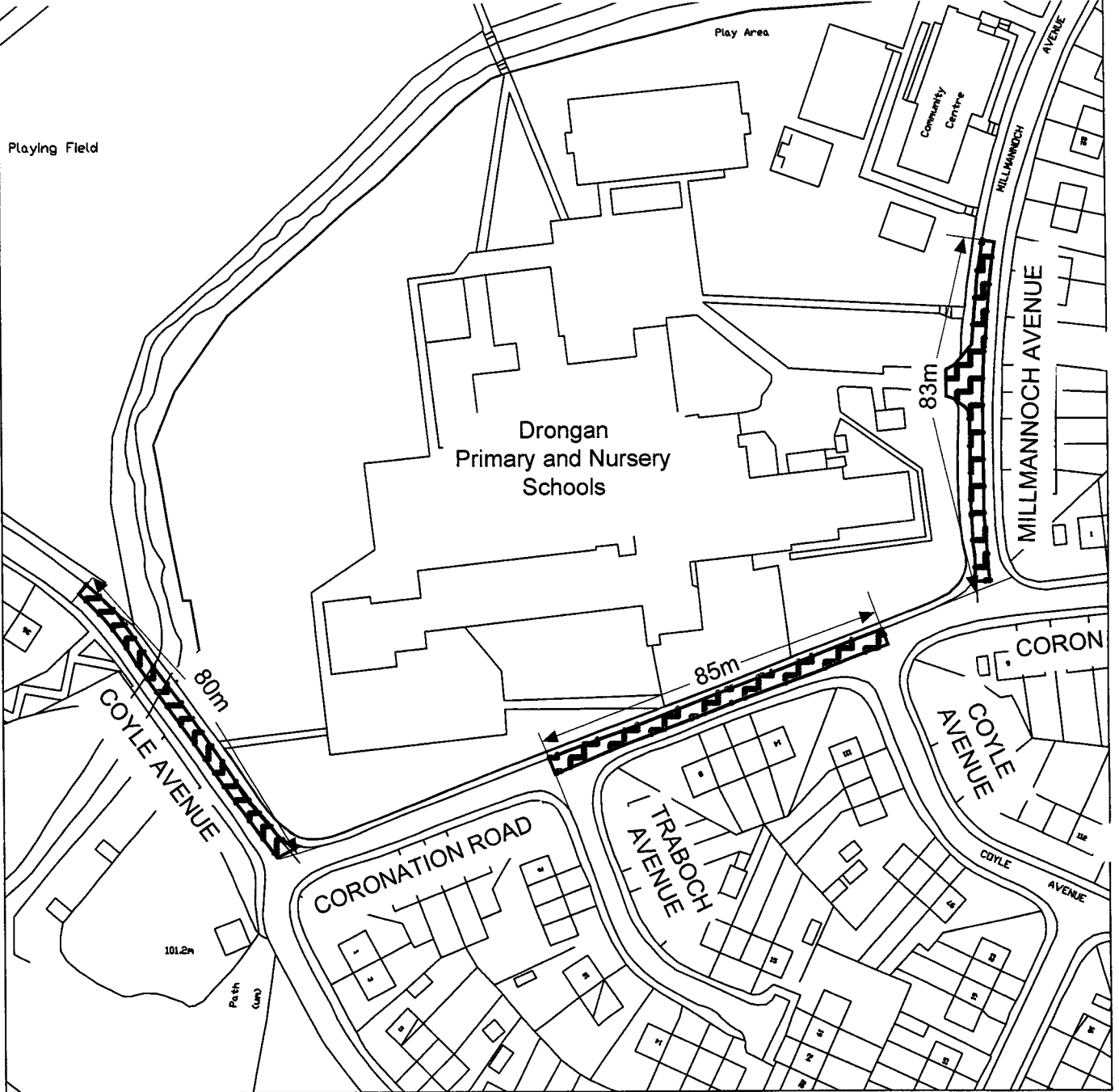
**East Ayrshire**  
 COUNCIL

Department of Neighbourhood Services  
 ROADS & TRANSPORTATION SERVICES

PLAN REF

11

# DRONGAN




The East Ayrshire Council  
 (Prohibition of Stopping on School Keep Clears  
 within East Ayrshire) (Amendments)  
 Order 2012

Scale: NTS Date: June 2012  
 Drawing prepared at:  
 The Johnnie Walker Bond,  
 15 Strand Street, Kilmarnock KA1 1HU

Reproduced from the Ordnance Survey Mapping with the  
 permission of the Controller of Her Majesty's Stationery Office.  
 © Crown Copyright. Unauthorised reproduction infringes Crown  
 Copyright and may lead to prosecution or civil proceedings.  
 East Ayrshire Council SLA Licence Number: 100023409

## KEY



= School Keep  
 Clear Marking  
 may be placed  
 on any length of  
 the road.



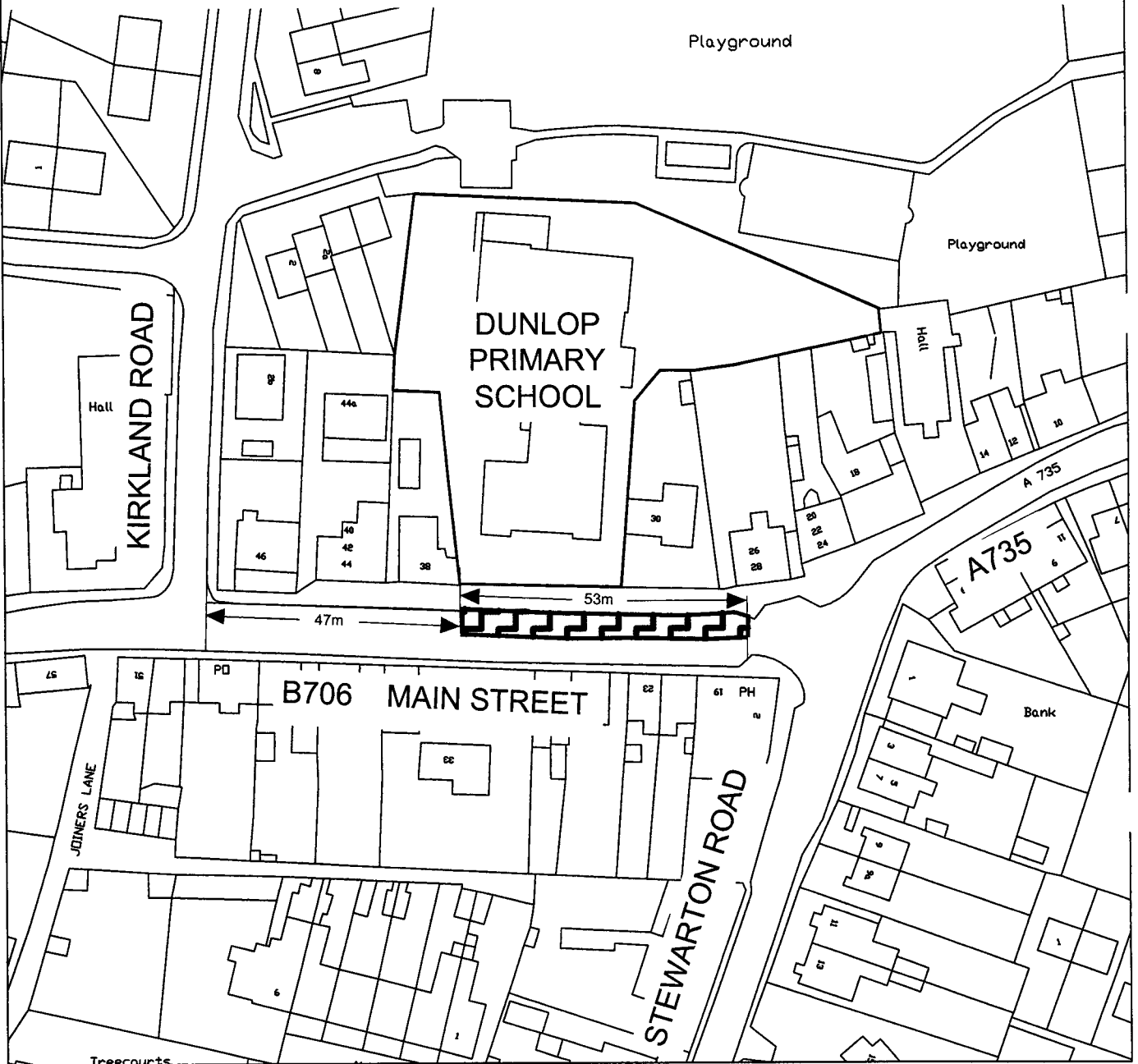
**East Ayrshire**  
 COUNCIL

Department of Neighbourhood Services  
 ROADS & TRANSPORTATION SERVICES

PLAN REF

**12**

# DUNLOP




The East Ayrshire Council  
 (Prohibition of Stopping on School Keep Clears  
 within East Ayrshire) (Amendments)  
 Order 2012

Scale: NTS Date: June 2012  
 Drawing prepared at:  
 The Johnnie Walker Bond,  
 15 Strand Street, Kilmarnock KA1 1HU

Reproduced from the Ordnance Survey Mapping with the  
 permission of the Controller of Her Majesty's Stationery Office,  
 © Crown Copyright. Unauthorised reproduction infringes Crown  
 Copyright and may lead to prosecution or civil proceedings.  
 East Ayrshire Council SLA Licence Number: 100023409.

## KEY



= School Keep  
 Clear Marking  
 may be placed  
 on any length of  
 the road.



**East Ayrshire**  
 COUNCIL

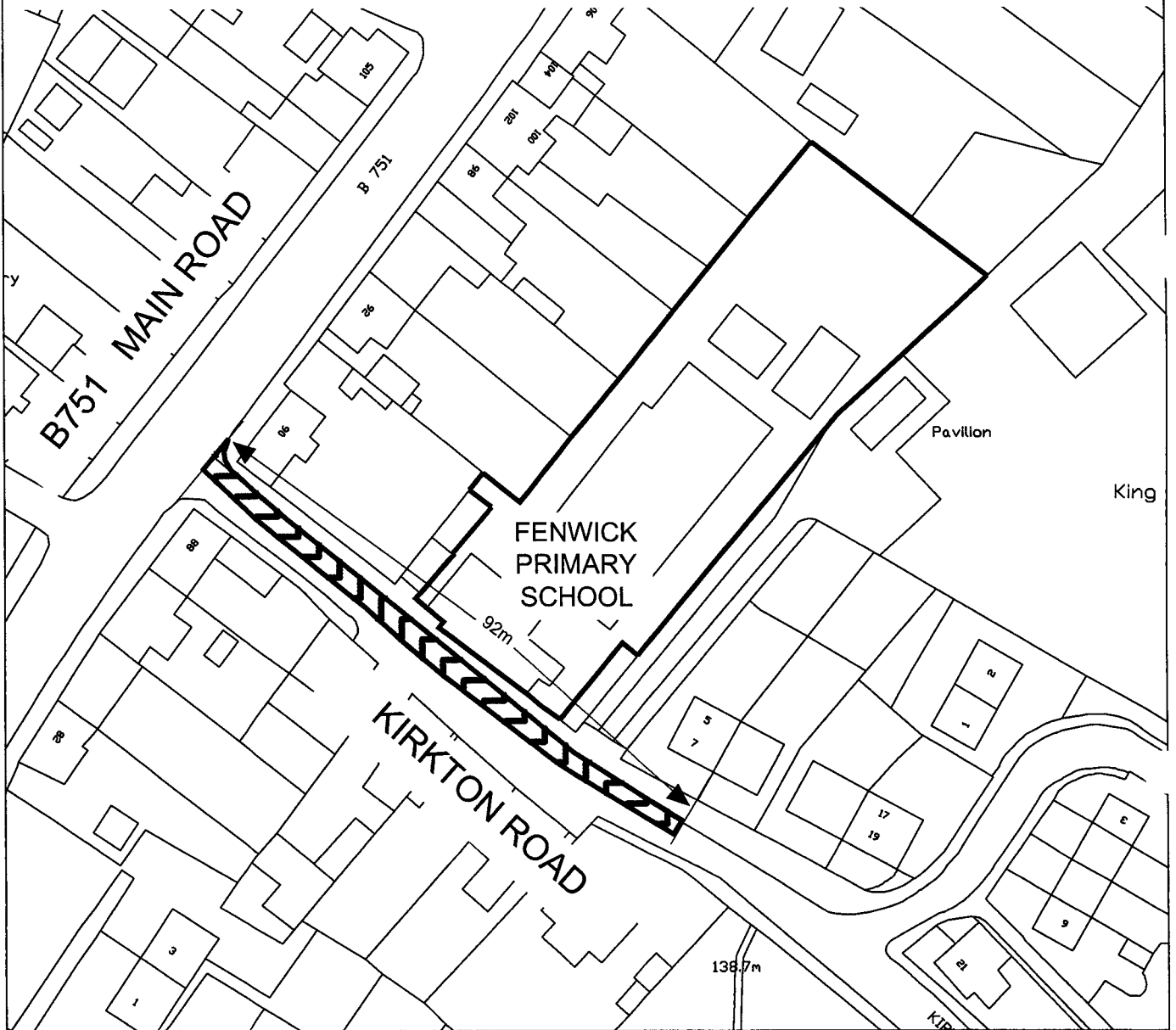
Department of Neighbourhood Services  
 ROADS & TRANSPORTATION SERVICES

PLAN REF

**13**



# FENWICK




The East Ayrshire Council  
(Prohibition of Stopping on School Keep Clears  
within East Ayrshire) (Amendments)  
Order 2012

Scale: NTS Date: June 2012  
Drawing prepared at:  
The Johnnie Walker Bond,  
15 Strand Street, Kilmarnock KA1 1HU

Reproduced from the Ordnance Survey Mapping with the  
permission of the Controller of Her Majesty's Stationery Office,  
© Crown Copyright. Unauthorised reproduction infringes Crown  
Copyright and may lead to prosecution or civil proceedings.  
East Ayrshire Council SLA Licence Number: 100023409.

### KEY



= School Keep  
Clear Marking  
may be placed  
on any length of  
the road.



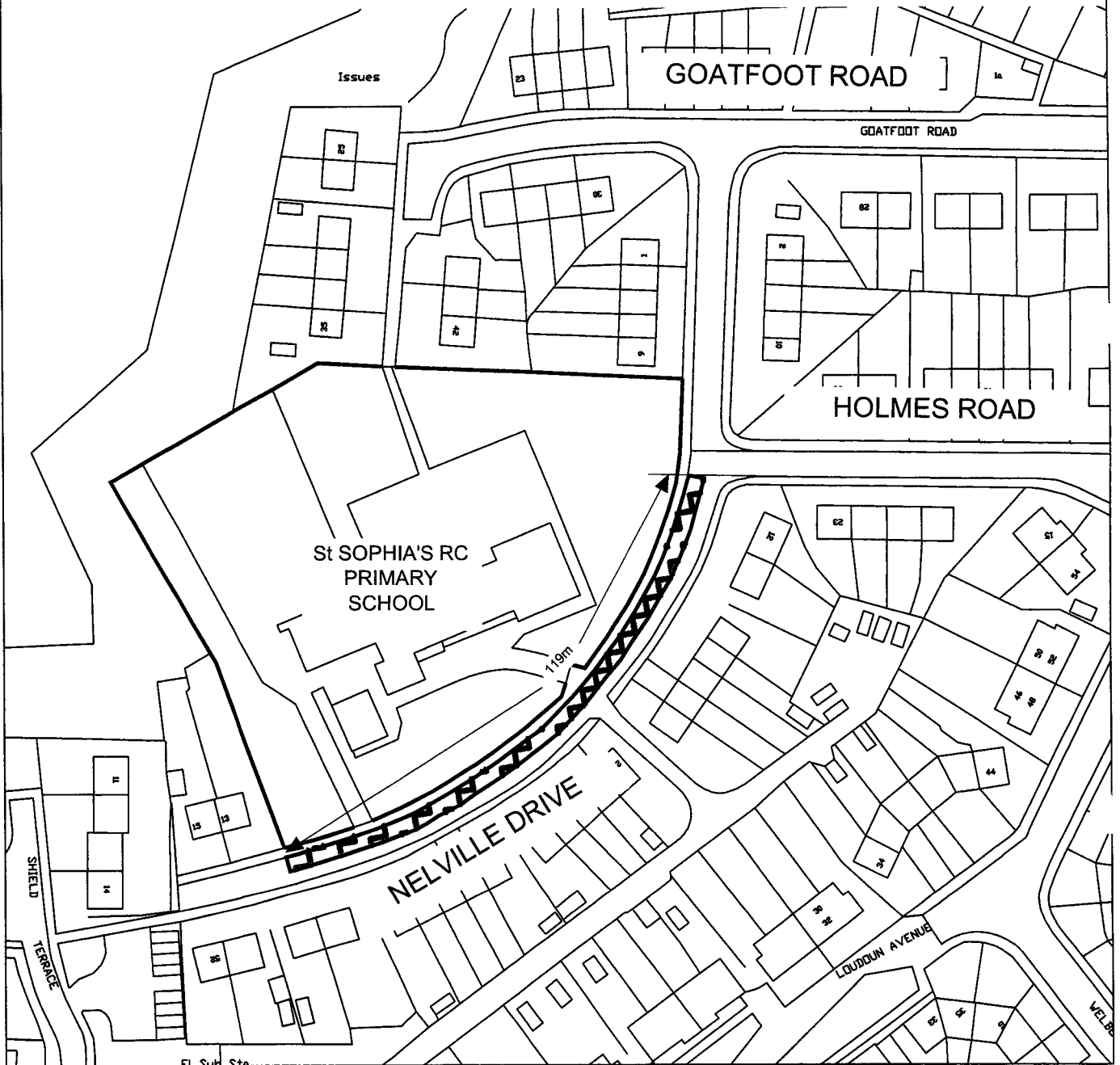
**East Ayrshire**  
COUNCIL

Department of Neighbourhood Services  
ROADS & TRANSPORTATION SERVICES

PLAN REF

14

# GALSTON




The East Ayrshire Council  
 (Prohibition of Stopping on School Keep Clears  
 within East Ayrshire) (Amendments)  
 Order 2012

Scale: NTS Date: June 2012  
 Drawing prepared at:  
 The Johnnie Walker Bond,  
 15 Strand Street, Kilmarnock KA1 1HU

Reproduced from the Ordnance Survey Mapping with the  
 permission of the Controller of Her Majesty's Stationery Office,  
 © Crown Copyright. Unauthorised reproduction infringes Crown  
 Copyright and may lead to prosecution or civil proceedings.  
 East Ayrshire Council SLA Licence Number: 100023409.

## KEY



= School Keep  
 Clear Marking  
 may be placed  
 on any length of  
 the road.



**East Ayrshire  
 COUNCIL**

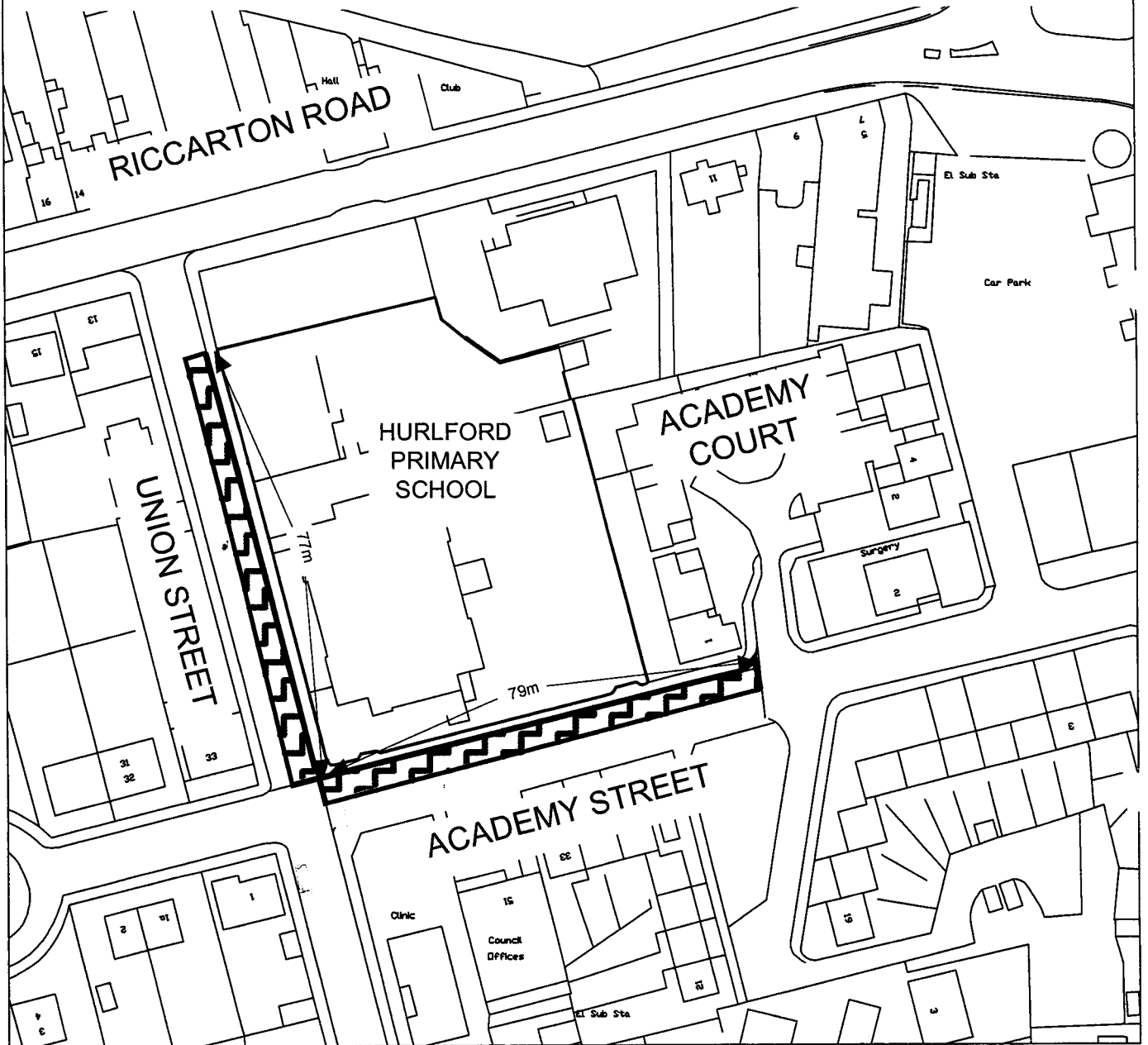
Department of Neighbourhood Services  
**ROADS & TRANSPORTATION SERVICES**

PLAN REF

**15**



# HURLFORD




The East Ayrshire Council  
 (Prohibition of Stopping on School Keep Clears  
 within East Ayrshire) (Amendments)  
 Order 2012

Scale: NTS Date: June 2012  
 Drawing prepared at:  
 The Johnnie Walker Bond,  
 15 Strand Street, Kilmarnock KA1 1HU

Reproduced from the Ordnance Survey Mapping with the  
 permission of the Controller of Her Majesty's Stationery Office.  
 © Crown Copyright. Unauthorised reproduction infringes Crown  
 Copyright and may lead to prosecution or civil proceedings.  
 East Ayrshire Council SLA Licence Number: 100023409.

### KEY



= School Keep  
 Clear Marking  
 may be placed  
 on any length of  
 the road.



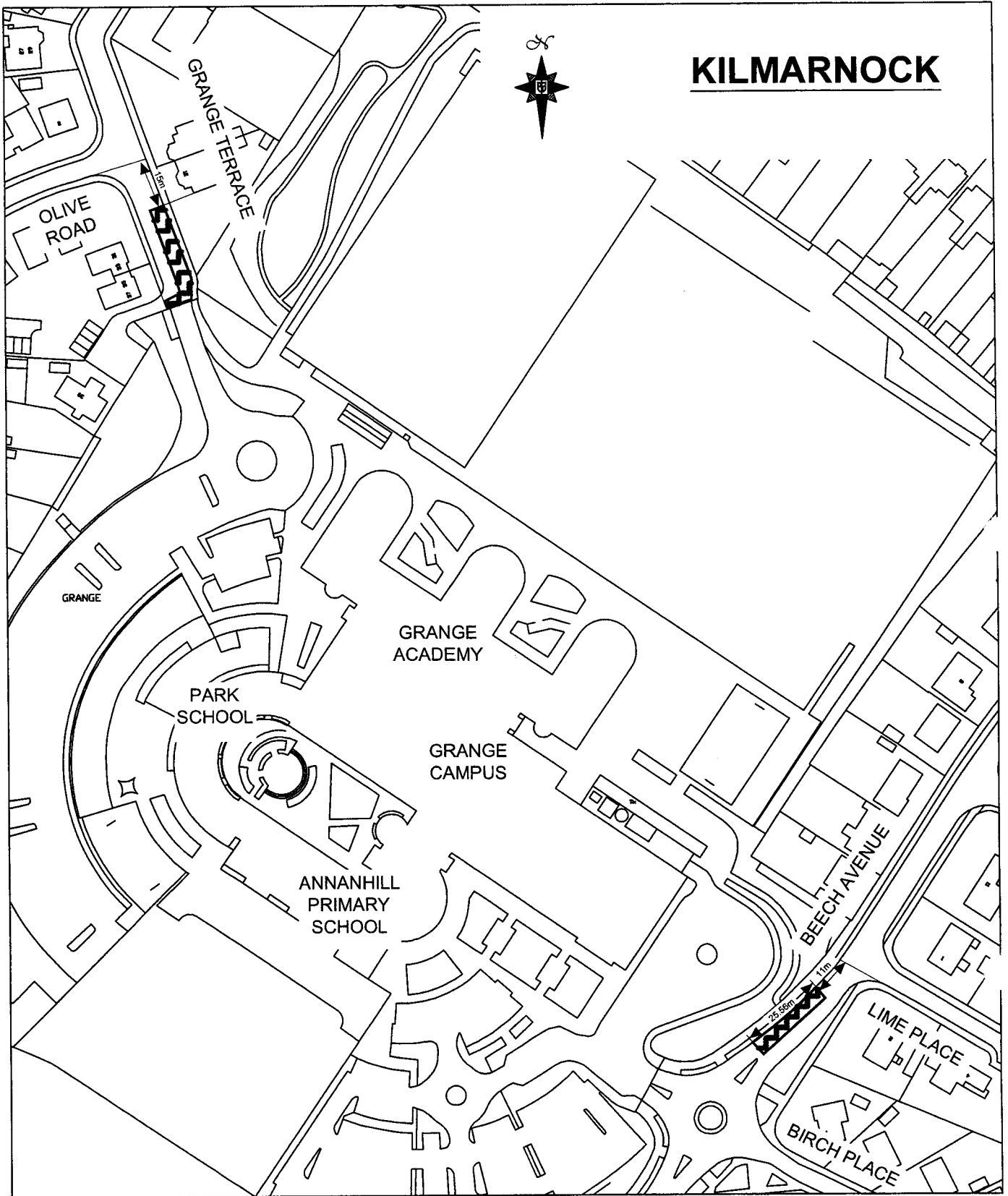
**East Ayrshire**  
 COUNCIL

Department of Neighbourhood Services  
**ROADS & TRANSPORTATION SERVICES**

PLAN REF

**16**






# KILMARNOCK

The East Ayrshire Council  
 (Prohibition of Stopping on School Keep Clears  
 within East Ayrshire) (Amendments)  
 Order 2012

Scale: NTS Date: June 2012  
 Drawing prepared at:  
 The Johnnie Walker Bond,  
 15 Strand Street, Kilmarnock KA1 1HU

Reproduced from the Ordnance Survey Mapping with the  
 permission of the Controller of Her Majesty's Stationery Office,  
 © Crown Copyright. Unauthorised reproduction infringes Crown  
 Copyright and may lead to prosecution or civil proceedings.  
 East Ayrshire Council SLA Licence Number: 100023409.

## KEY



= School Keep  
 Clear Marking  
 may be placed  
 on any length of  
 the road.



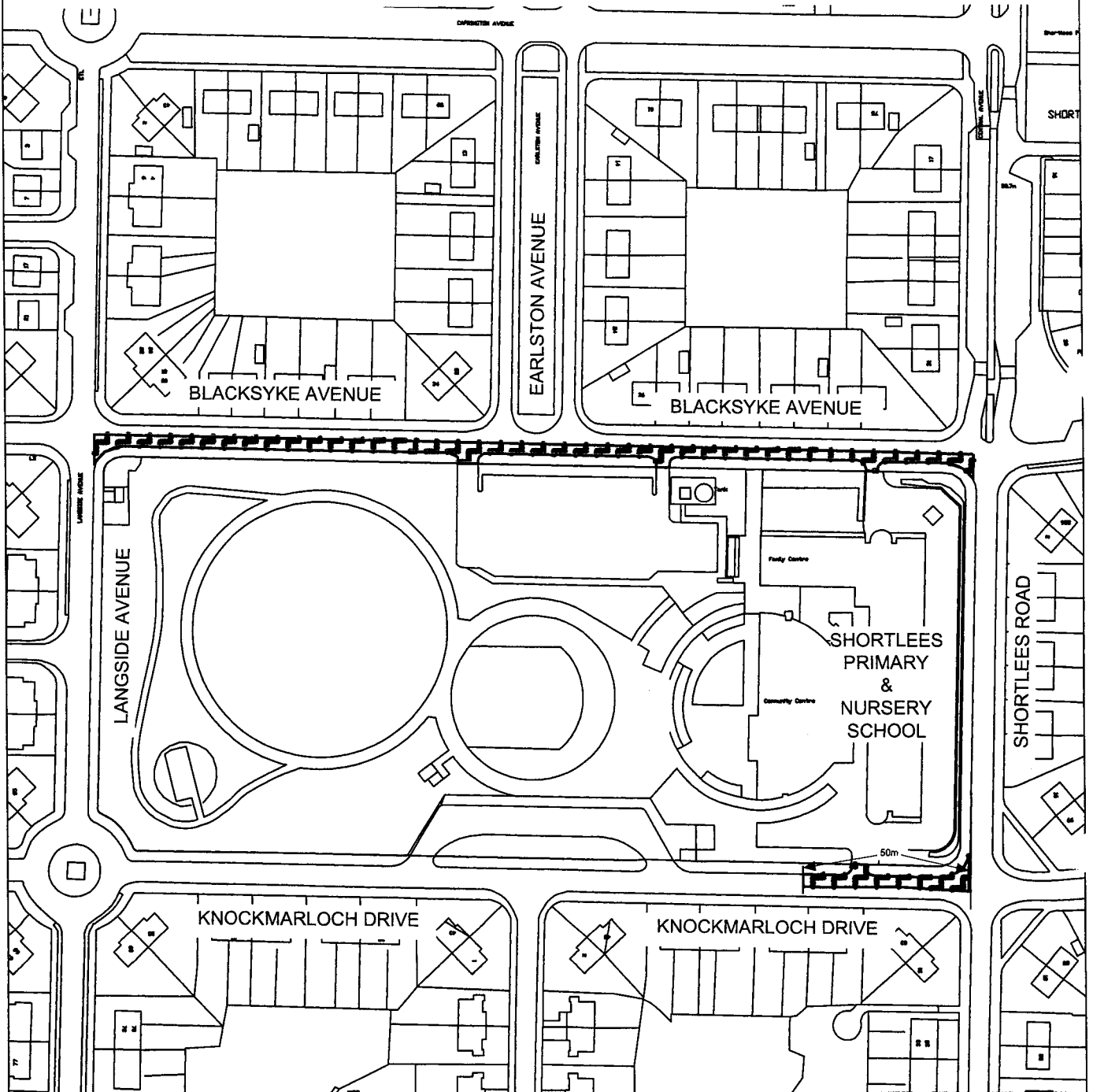
**East Ayrshire**  
 COUNCIL

Department of Neighbourhood Services  
 ROADS & TRANSPORTATION SERVICES

PLAN REF

**17**

# KILMARNOCK




The East Ayrshire Council  
 (Prohibition of Stopping on School Keep Clears  
 within East Ayrshire) (Amendments)  
 Order 2012

Scale: NTS Date: June 2012  
 Drawing prepared at:  
 The Johnnie Walker Bond,  
 15 Strand Street, Kilmarnock KA1 1HU

Reproduced from the Ordnance Survey Mapping with the permission of the Controller of Her Majesty's Stationery Office.  
 © Crown Copyright. Unauthorised reproduction infringes Crown Copyright and may lead to prosecution or civil proceedings.  
 East Ayrshire Council SLA Licence Number: 100023409.

## KEY



= School Keep Clear Marking may be placed on any length of the road.



**East Ayrshire**  
 COUNCIL

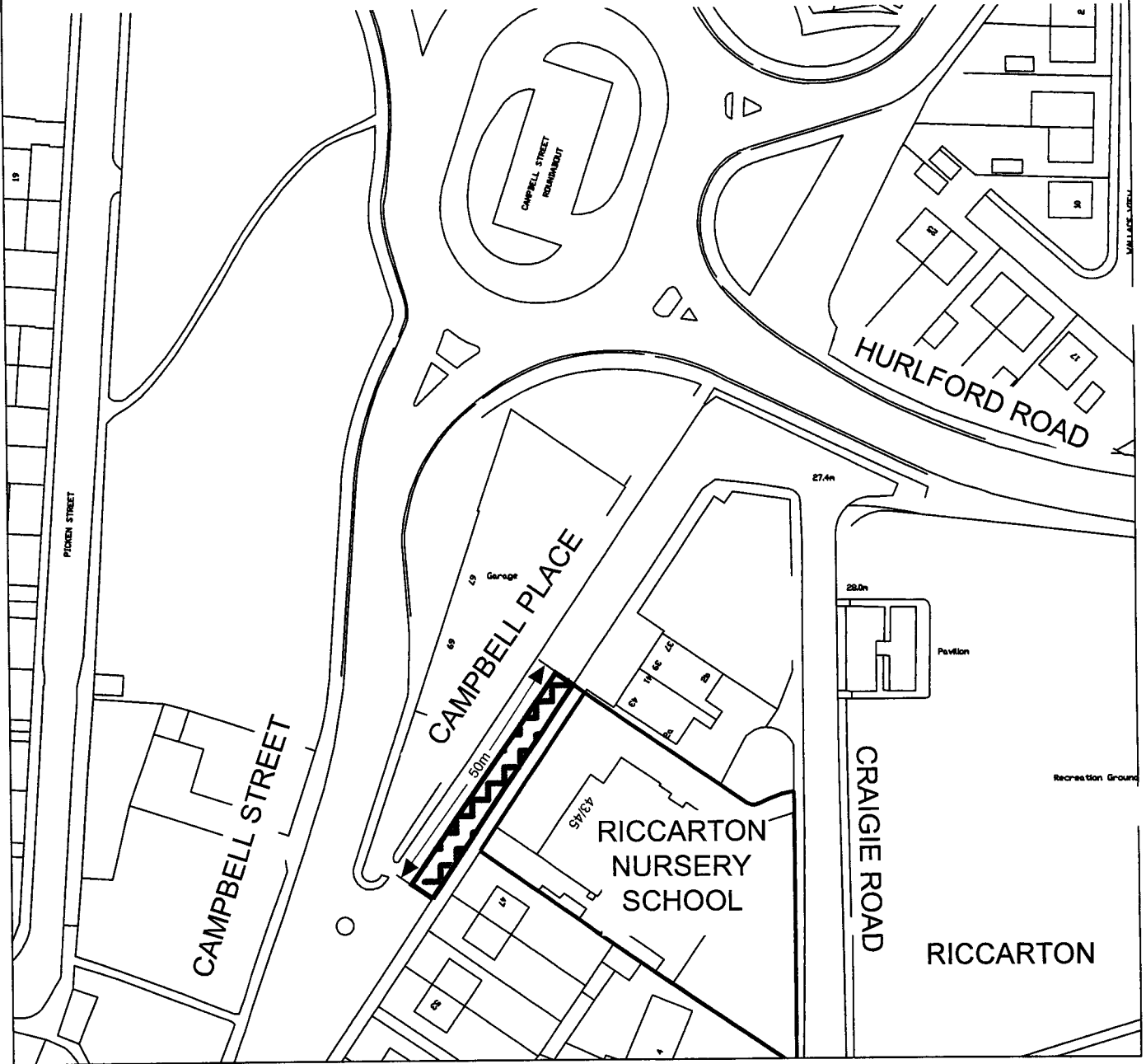
Department of Neighbourhood Services  
 ROADS & TRANSPORTATION SERVICES

PLAN REF

**18**



# KILMARNOCK




The East Ayrshire Council  
(Prohibition of Stopping on School Keep Clears  
within East Ayrshire) (Amendments)  
Order 2012

Scale: NTS Date: June 2012  
Drawing prepared at:  
The Johnnie Walker Bond,  
15 Strand Street, Kilmarnock KA1 1HU

Reproduced from the Ordnance Survey Mapping with the  
permission of the Controller of Her Majesty's Stationery Office,  
© Crown Copyright. Unauthorised reproduction infringes Crown  
Copyright and may lead to prosecution or civil proceedings.  
East Ayrshire Council SLA Licence Number: 100023409

### KEY



= School Keep  
Clear Marking  
may be placed  
on any length of  
the road.



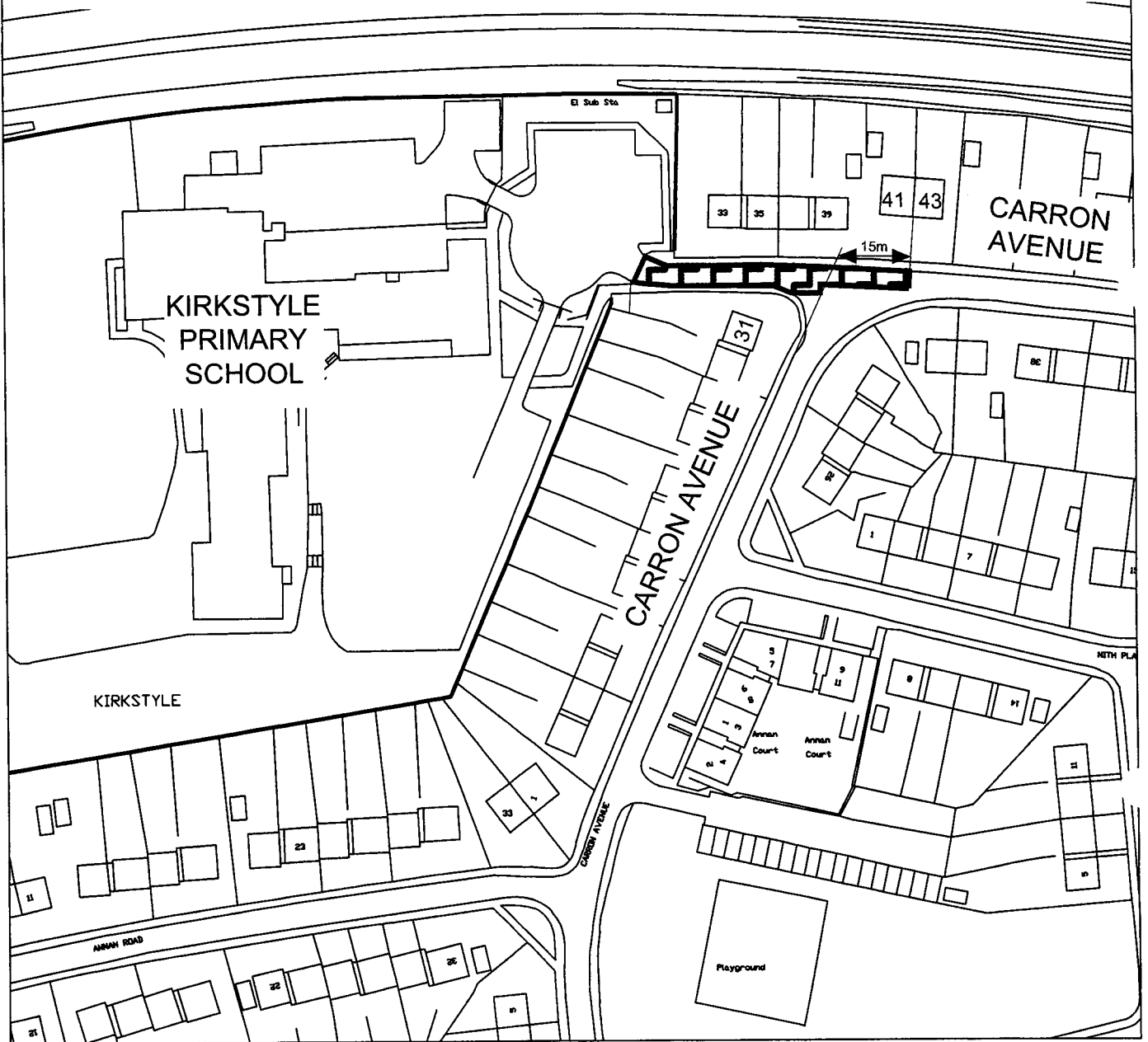
**East Ayrshire**  
COUNCIL

Department of Neighbourhood Services  
ROADS & TRANSPORTATION SERVICES

PLAN REF

# 19

# KILMARNOCK




The East Ayrshire Council  
(Prohibition of Stopping on School Keep Clears  
within East Ayrshire) (Amendments)  
Order 2012

Scale: NTS Date: June 2012  
Drawing prepared at:  
The Johnnie Walker Bond,  
15 Strand Street, Kilmarnock KA1 1HU

Reproduced from the Ordnance Survey Mapping with the  
permission of the Controller of Her Majesty's Stationery Office,  
© Crown Copyright. Unauthorised reproduction infringes Crown  
Copyright and may lead to prosecution or civil proceedings.  
East Ayrshire Council SLA Licence Number: 100023409.

## KEY



= School Keep  
Clear Marking  
may be placed  
on any length of  
the road.



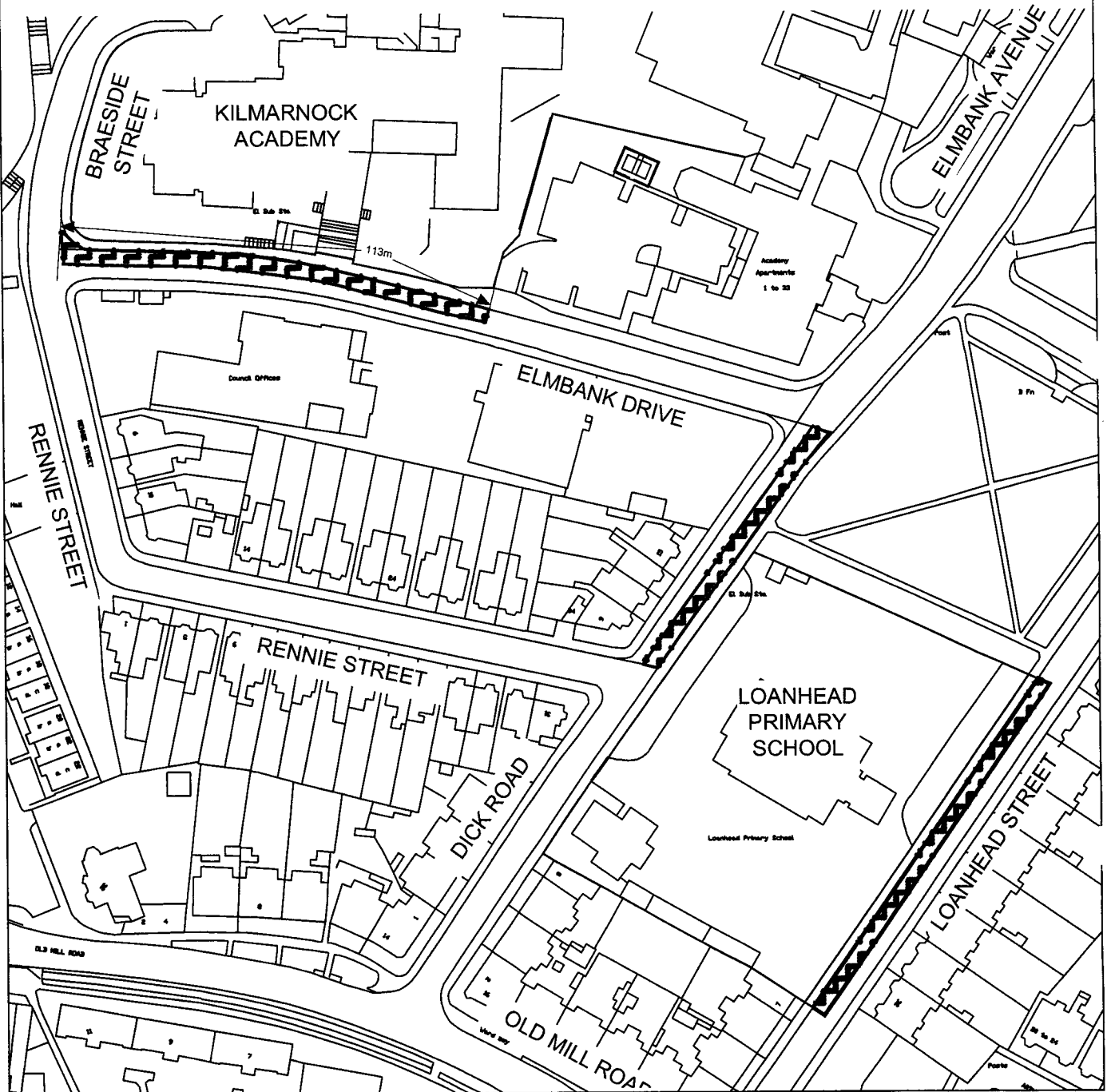
**East Ayrshire**  
COUNCIL

Department of Neighbourhood Services  
ROADS & TRANSPORTATION SERVICES

PLAN REF

# 20

# KILMARNOCK




The East Ayrshire Council  
 (Prohibition of Stopping on School Keep Clears  
 within East Ayrshire) (Amendments)  
 Order 2012

Scale: NTS Date: June 2012  
 Drawing prepared at:  
 The Johnnie Walker Bond,  
 15 Strand Street, Kilmarnock KA1 1HU

Reproduced from the Ordnance Survey Mapping with the  
 permission of the Controller of Her Majesty's Stationery Office,  
 © Crown Copyright. Unauthorised reproduction infringes Crown  
 Copyright and may lead to prosecution or civil proceedings.  
 East Ayrshire Council SLA Licence Number: 100023409.

## KEY



= School Keep  
 Clear Marking  
 may be placed  
 on any length of  
 the road.



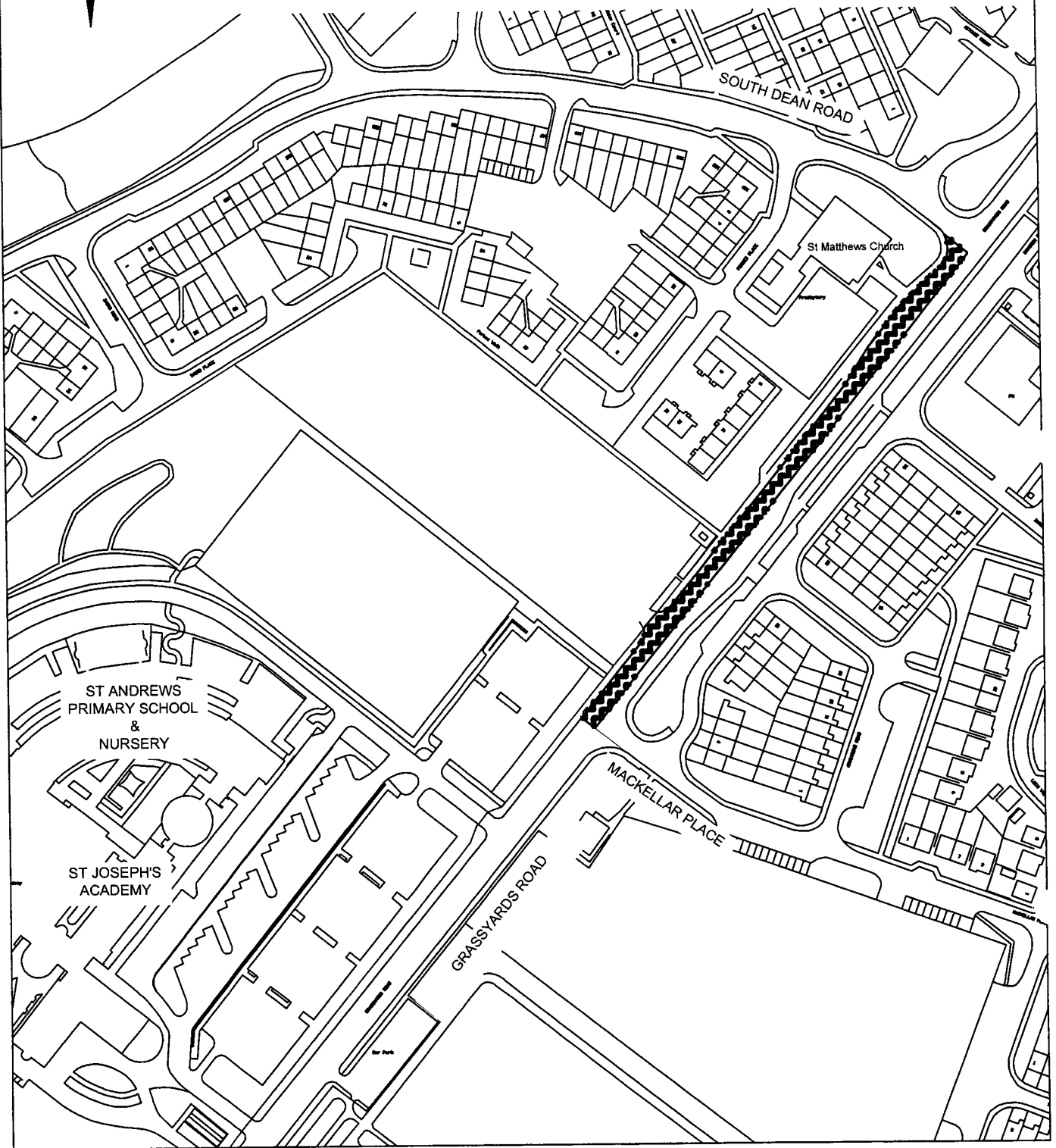
**East Ayrshire**  
 COUNCIL

Department of Neighbourhood Services  
 ROADS & TRANSPORTATION SERVICES

PLAN REF

**21**

# KILMARNOCK




The East Ayrshire Council  
(Prohibition of Stopping on School Keep Clears  
within East Ayrshire) (Amendments)  
Order 2012

Scale: NTS Date: June 2012  
Drawing prepared at:  
The Johnnie Walker Bond,  
15 Strand Street, Kilmarnock KA1 1HU

Reproduced from the Ordnance Survey Mapping with the  
permission of the Controller of Her Majesty's Stationery Office,  
© Crown Copyright. Unauthorised reproduction infringes Crown  
Copyright and may lead to prosecution or civil proceedings.  
East Ayrshire Council SLA Licence Number: 100023409.

## KEY



= School Keep  
Clear Marking  
may be placed  
on any length of  
the road.



**East Ayrshire**  
COUNCIL

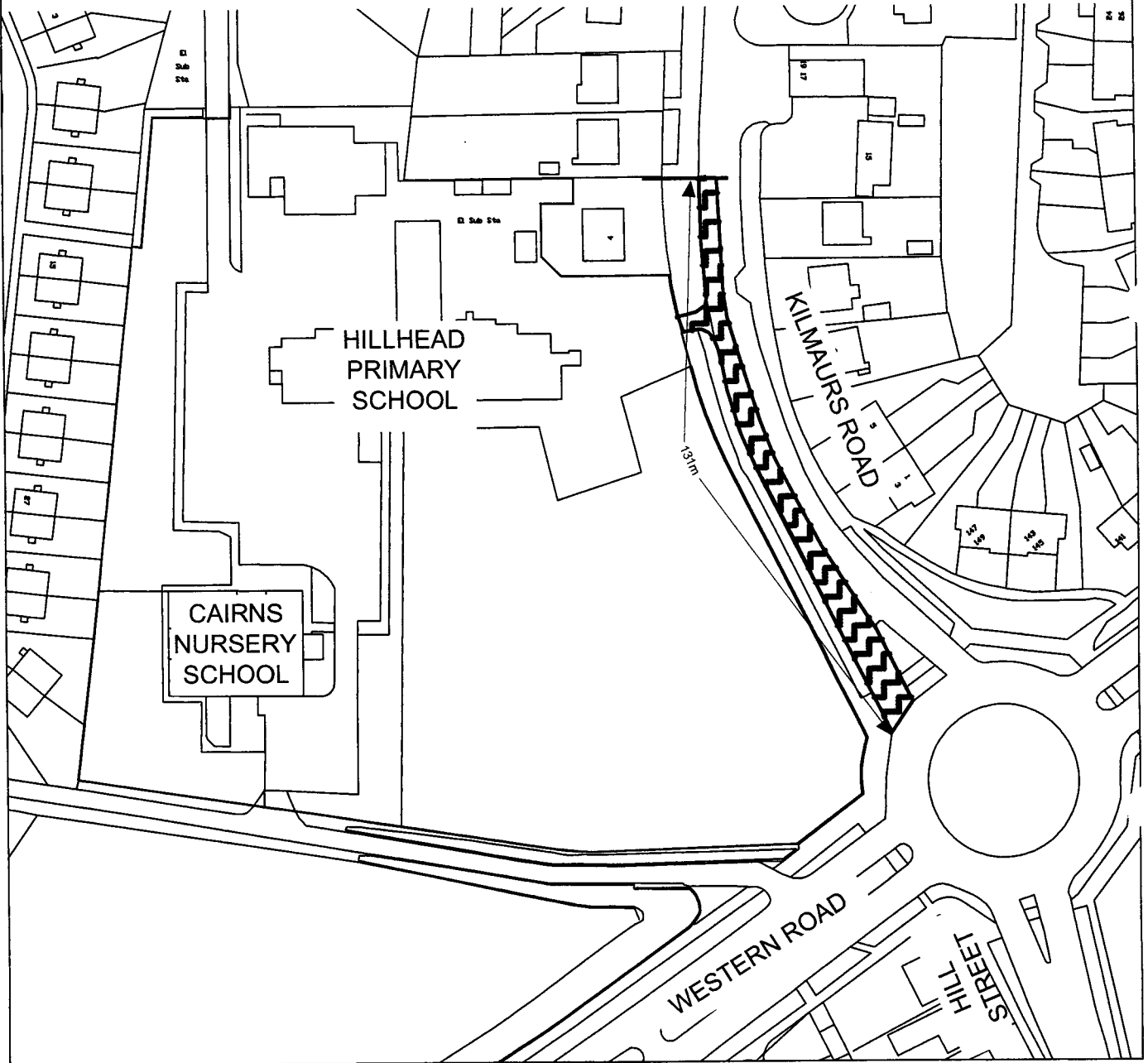
Department of Neighbourhood Services  
ROADS & TRANSPORTATION SERVICES

PLAN REF

# 22



# KILMARNOCK




The East Ayrshire Council  
(Prohibition of Stopping on School Keep Clears  
within East Ayrshire) (Amendments)  
Order 2012

Scale: NTS Date: June 2012  
Drawing prepared at:  
The Johnnie Walker Bond,  
15 Strand Street, Kilmarnock KA1 1HU

Reproduced from the Ordnance Survey Mapping with the  
permission of the Controller of Her Majesty's Stationery Office,  
© Crown Copyright. Unauthorised reproduction infringes Crown  
Copyright and may lead to prosecution or civil proceedings.  
East Ayrshire Council SLA Licence Number: 100023409.

## KEY



= School Keep  
Clear Marking  
may be placed  
on any length of  
the road.

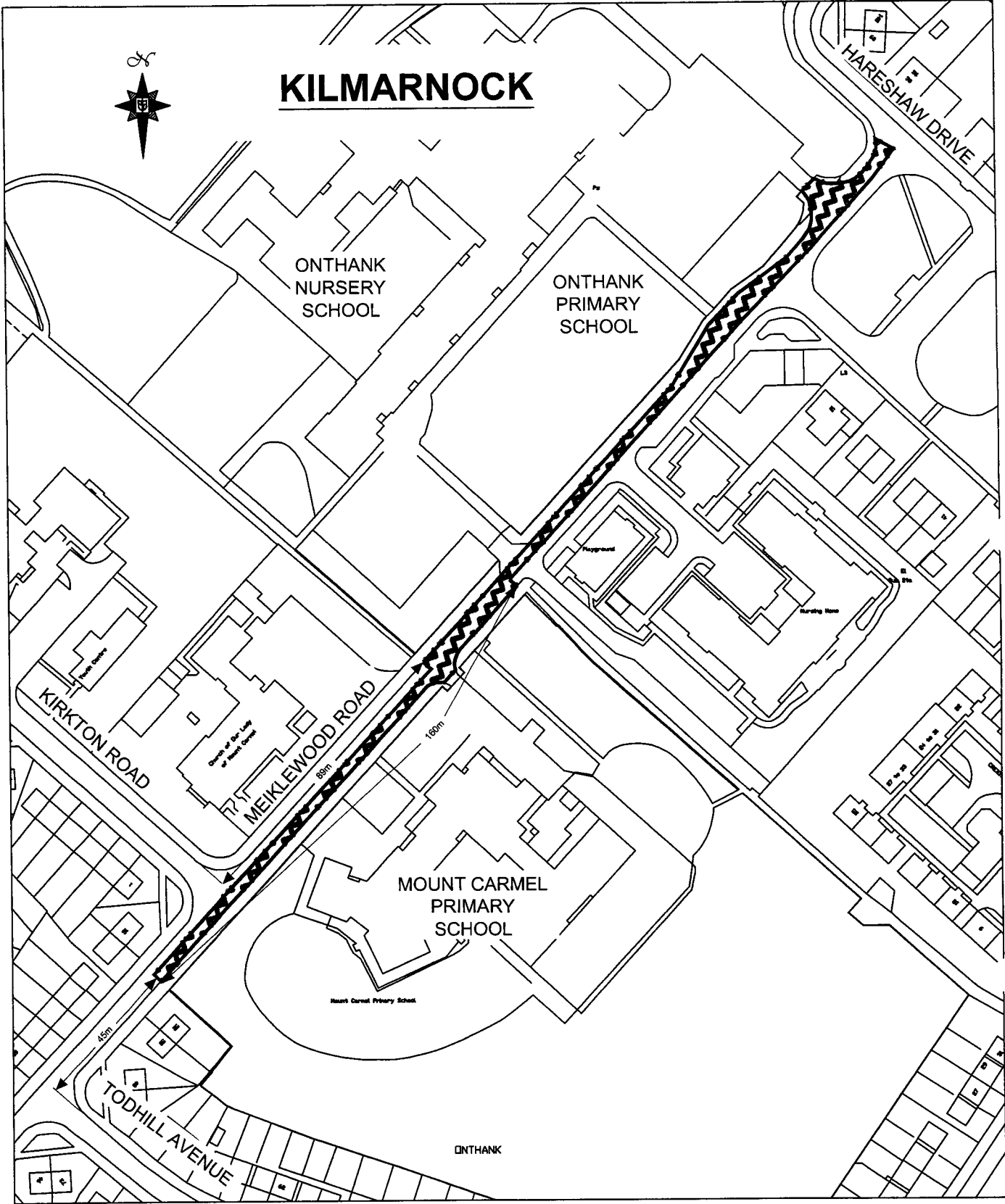


**East Ayrshire**  
COUNCIL

Department of Neighbourhood Services  
ROADS & TRANSPORTATION SERVICES

PLAN REF

# 23




The East Ayrshire Council  
 (Prohibition of Stopping on School Keep Clears  
 within East Ayrshire) (Amendments)  
 Order 2012

Scale: NTS Date: June 2012  
 Drawing prepared at:  
 The Johnnie Walker Bond,  
 15 Strand Street, Kilmarnock KA1 1HU

Reproduced from the Ordnance Survey Mapping with the  
 permission of the Controller of Her Majesty's Stationery Office,  
 © Crown Copyright. Unauthorised reproduction infringes Crown  
 Copyright and may lead to prosecution or civil proceedings.  
 East Ayrshire Council SLA Licence Number: 100023409.

KEY



= School Keep Clear Marking may be placed on any length of the road.



**East Ayrshire**  
 COUNCIL

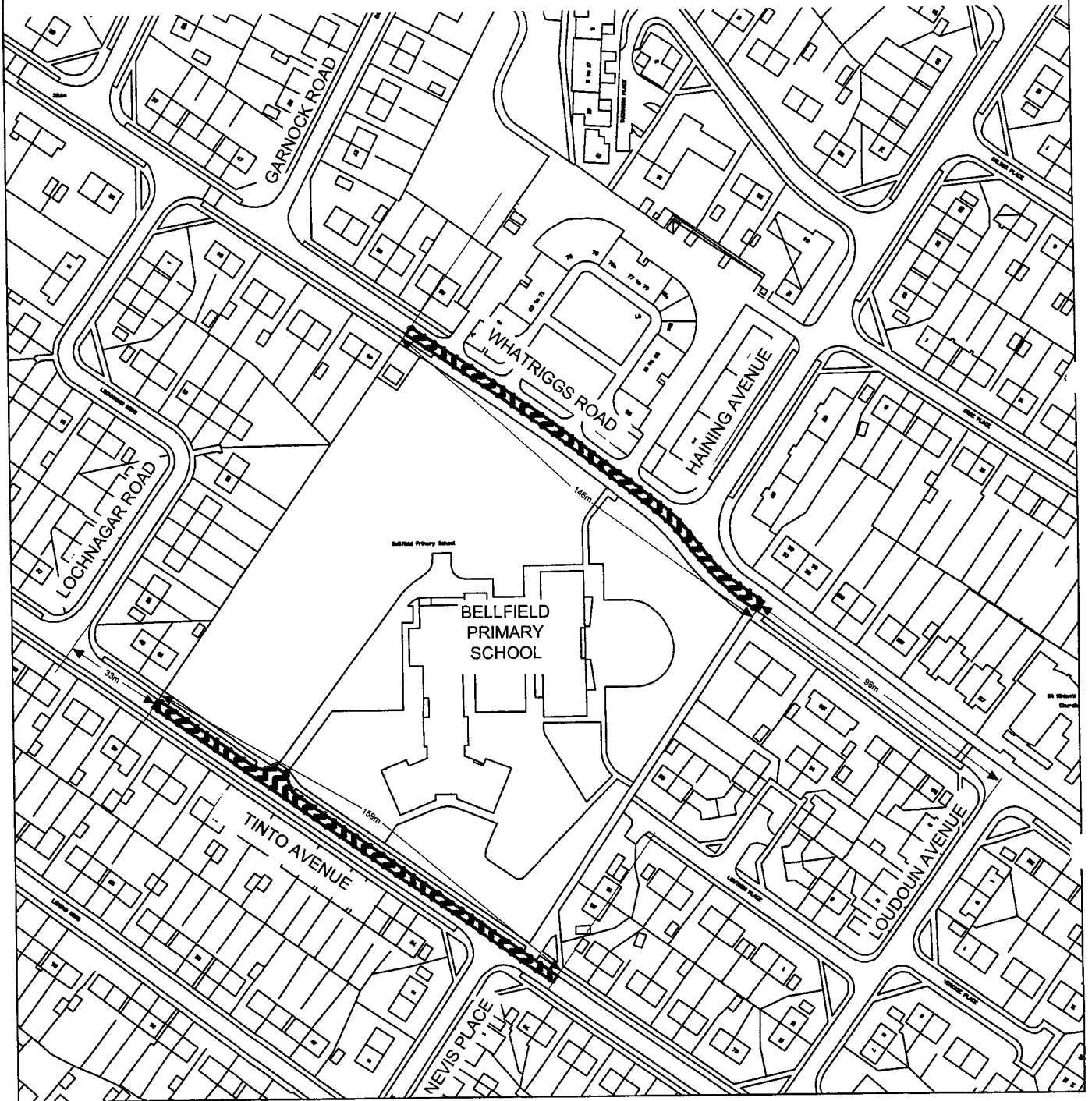
Department of Neighbourhood Services  
 ROADS & TRANSPORTATION SERVICES

PLAN REF

**24**



# KILMARNOCK




The East Ayrshire Council  
 (Prohibition of Stopping on School Keep Clears  
 within East Ayrshire) (Amendments)  
 Order 2012

Scale: NTS Date: June 2012  
 Drawing prepared at:  
 The Johnnie Walker Bond,  
 15 Strand Street, Kilmarnock KA1 1HU

Reproduced from the Ordnance Survey Mapping with the  
 permission of the Controller of Her Majesty's Stationery Office,  
 © Crown Copyright. Unauthorised reproduction infringes Crown  
 Copyright and may lead to prosecution or civil proceedings.  
 East Ayrshire Council SLA Licence Number: 100023409

## KEY



= School Keep  
 Clear Marking  
 may be placed  
 on any length of  
 the road.



**East Ayrshire**  
 COUNCIL

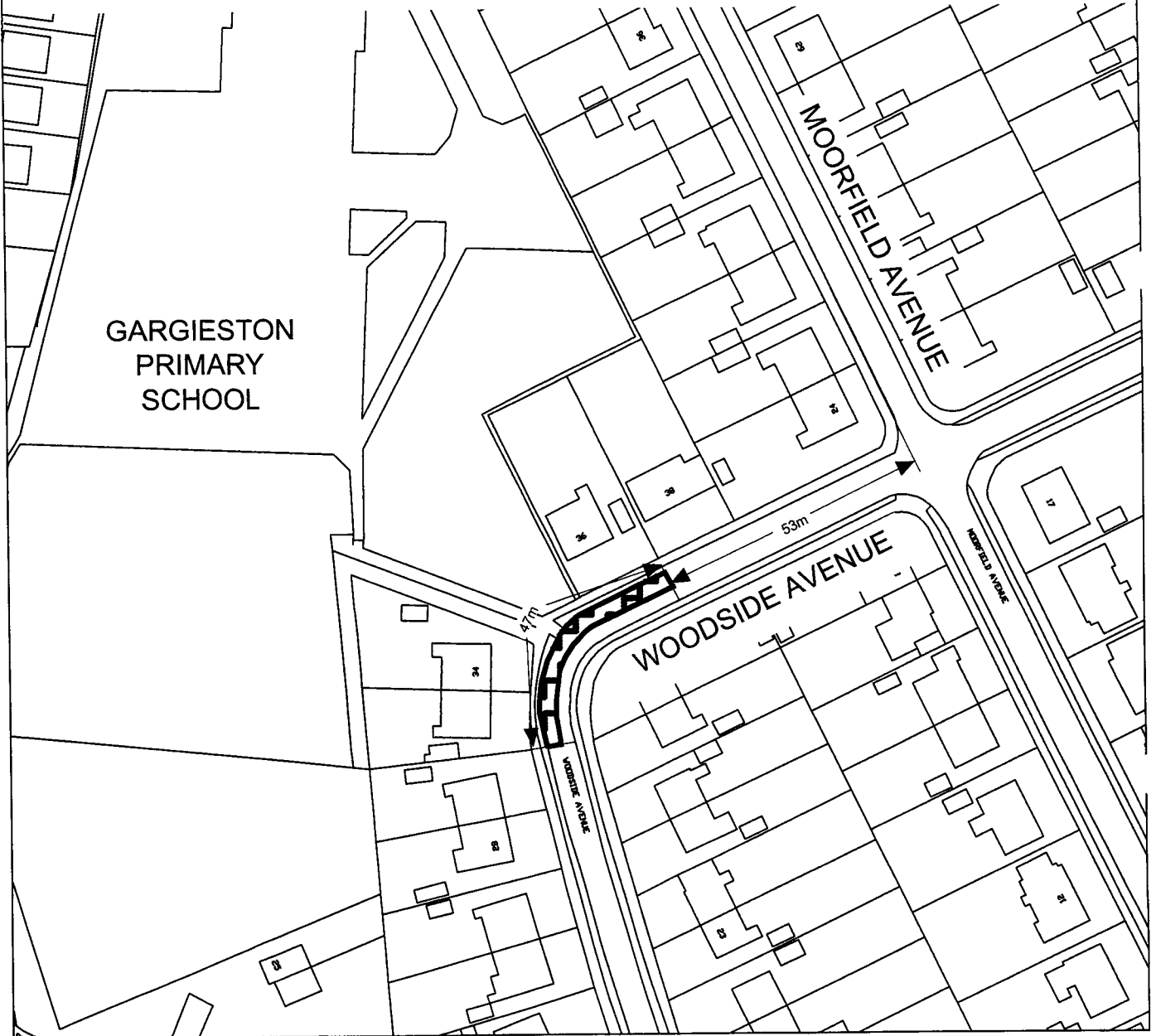
Department of Neighbourhood Services  
 ROADS & TRANSPORTATION SERVICES

PLAN REF

**25**



# KILMARNOCK




The East Ayrshire Council  
(Prohibition of Stopping on School Keep Clears  
within East Ayrshire) (Amendments)  
Order 2012

Scale: NTS Date: June 2012  
Drawing prepared at:  
The Johnnie Walker Bond,  
15 Strand Street, Kilmarnock KA1 1HU

Reproduced from the Ordnance Survey Mapping with the  
permission of the Controller of Her Majesty's Stationery Office,  
© Crown Copyright. Unauthorised reproduction infringes Crown  
Copyright and may lead to prosecution or civil proceedings.  
East Ayrshire Council SLA Licence Number: 100023409.

## KEY



= School Keep  
Clear Marking  
may be placed  
on any length of  
the road.



**East Ayrshire**  
COUNCIL

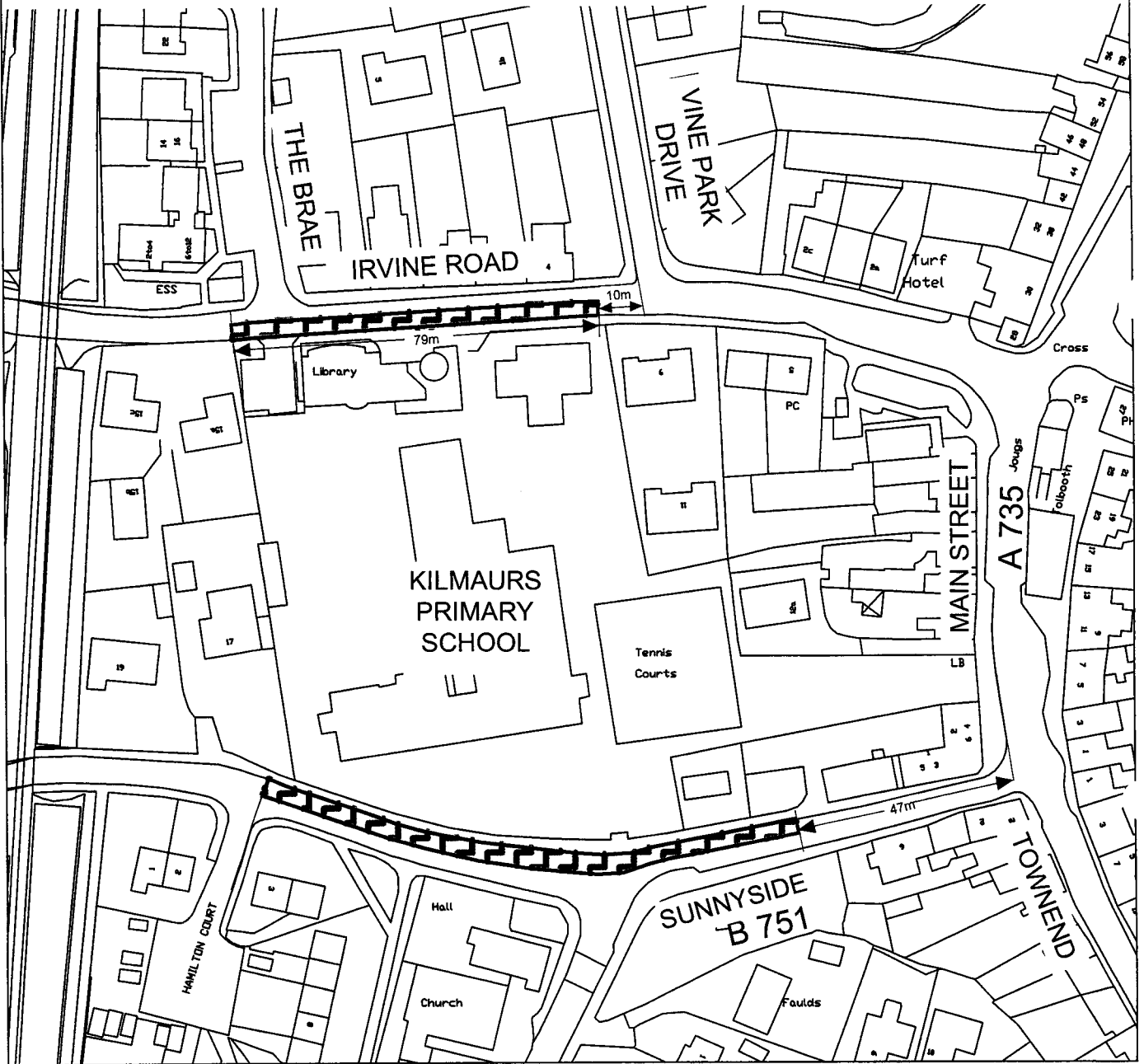
Department of Neighbourhood Services  
ROADS & TRANSPORTATION SERVICES

PLAN REF

# 26



# KILMAURS




The East Ayrshire Council  
 (Prohibition of Stopping on School Keep Clears  
 within East Ayrshire) (Amendments)  
 Order 2012

Scale: NTS Date: June 2012  
 Drawing prepared at:  
 The Johnnie Walker Bond,  
 15 Strand Street, Kilmarnock KA1 1HU

Reproduced from the Ordnance Survey Mapping with the  
 permission of the Controller of Her Majesty's Stationery Office,  
 © Crown Copyright. Unauthorised reproduction infringes Crown  
 Copyright and may lead to prosecution or civil proceedings.  
 East Ayrshire Council SLA Licence Number: 100023409.

### KEY



= School Keep  
 Clear Marking  
 may be placed  
 on any length of  
 the road.



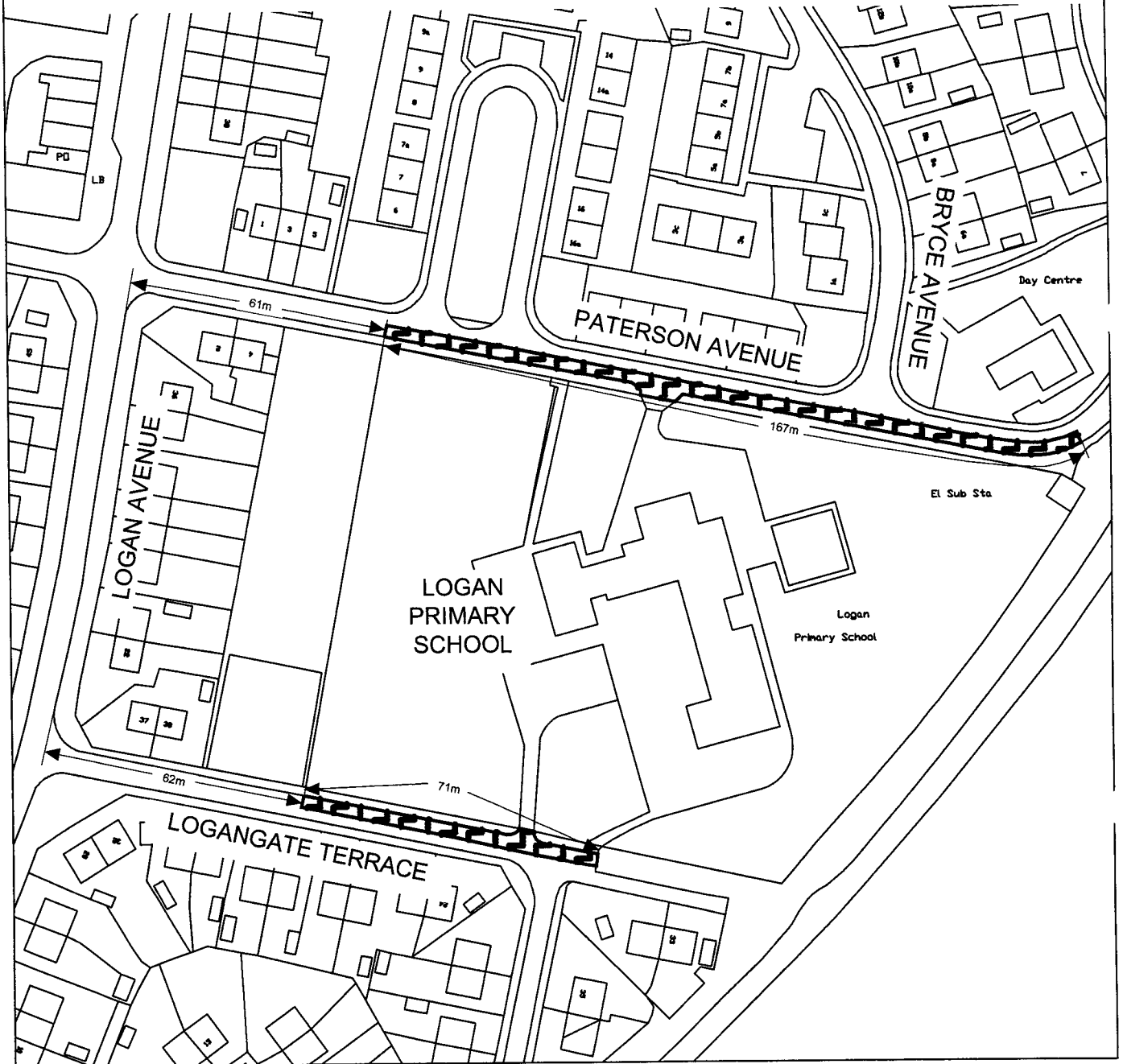
**East Ayrshire**  
 COUNCIL

Department of Neighbourhood Services  
 ROADS & TRANSPORTATION SERVICES

PLAN REF

**27**

# LOGAN




The East Ayrshire Council  
 (Prohibition of Stopping on School Keep Clears  
 within East Ayrshire) (Amendments)  
 Order 2012

Scale: NTS Date: June 2012  
 Drawing prepared at:  
 The Johnnie Walker Bond,  
 15 Strand Street, Kilmarnock KA1 1HU

Reproduced from the Ordnance Survey Mapping with the  
 permission of the Controller of Her Majesty's Stationery Office.  
 © Crown Copyright. Unauthorised reproduction infringes Crown  
 Copyright and may lead to prosecution or civil proceedings.  
 East Ayrshire Council SLA Licence Number: 100023409.

## KEY



= School Keep  
 Clear Marking  
 may be placed  
 on any length of  
 the road.



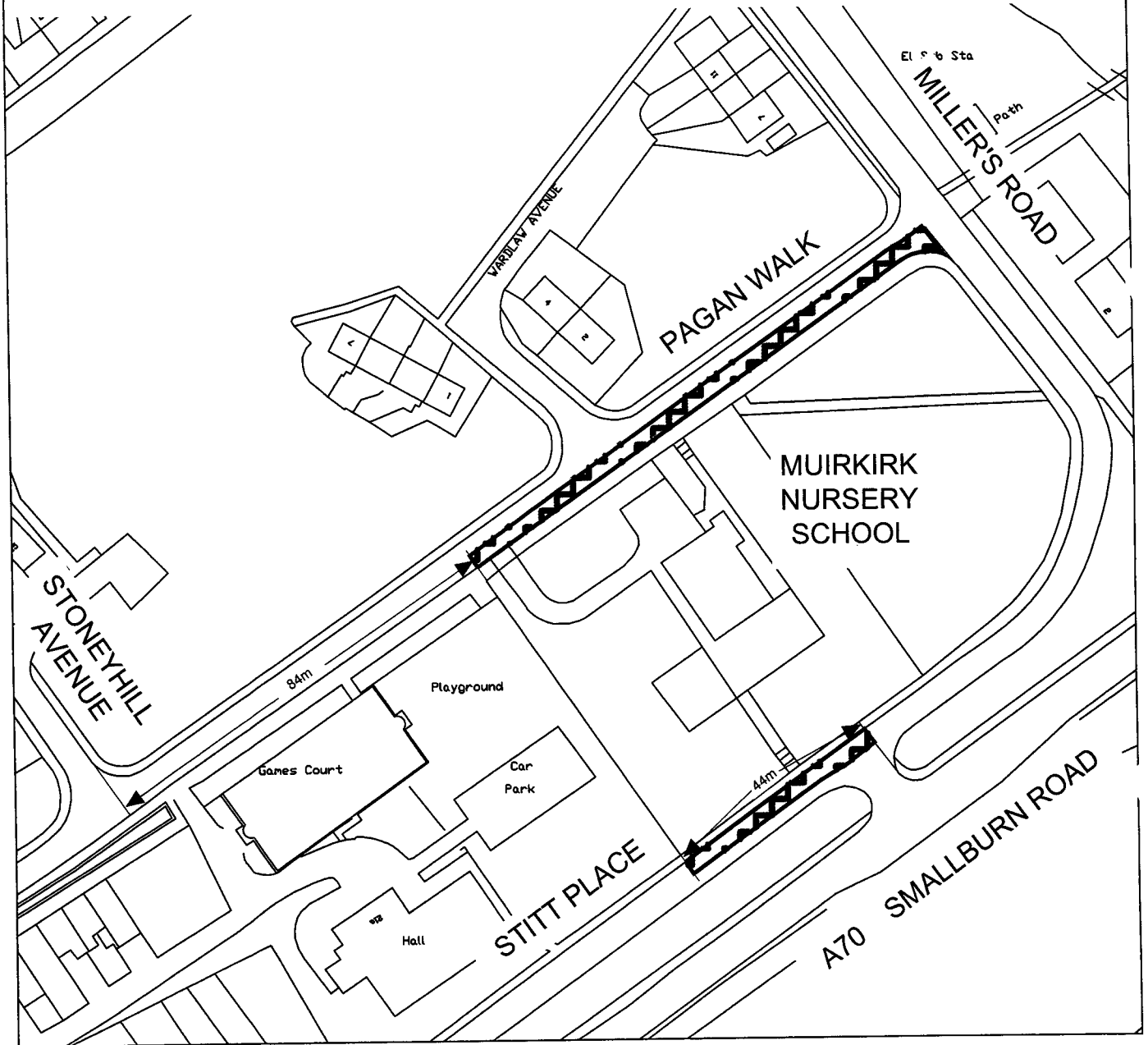
**East Ayrshire**  
 COUNCIL

Department of Neighbourhood Services  
 ROADS & TRANSPORTATION SERVICES

PLAN REF

**28**

# MUIRKIRK




The East Ayrshire Council  
 (Prohibition of Stopping on School Keep Clears  
 within East Ayrshire) (Amendments)  
 Order 2012

Scale: NTS Date: June 2012  
 Drawing prepared at:  
 The Johnnie Walker Bond,  
 15 Strand Street, Kilmarnock KA1 1HU

Reproduced from the Ordnance Survey Mapping with the  
 permission of the Controller of Her Majesty's Stationery Office,  
 © Crown Copyright. Unauthorised reproduction infringes Crown  
 Copyright and may lead to prosecution or civil proceedings.  
 East Ayrshire Council SLA Licence Number: 100023409.

## KEY



= School Keep  
 Clear Marking  
 may be placed  
 on any length of  
 the road.



**East Ayrshire**  
 COUNCIL

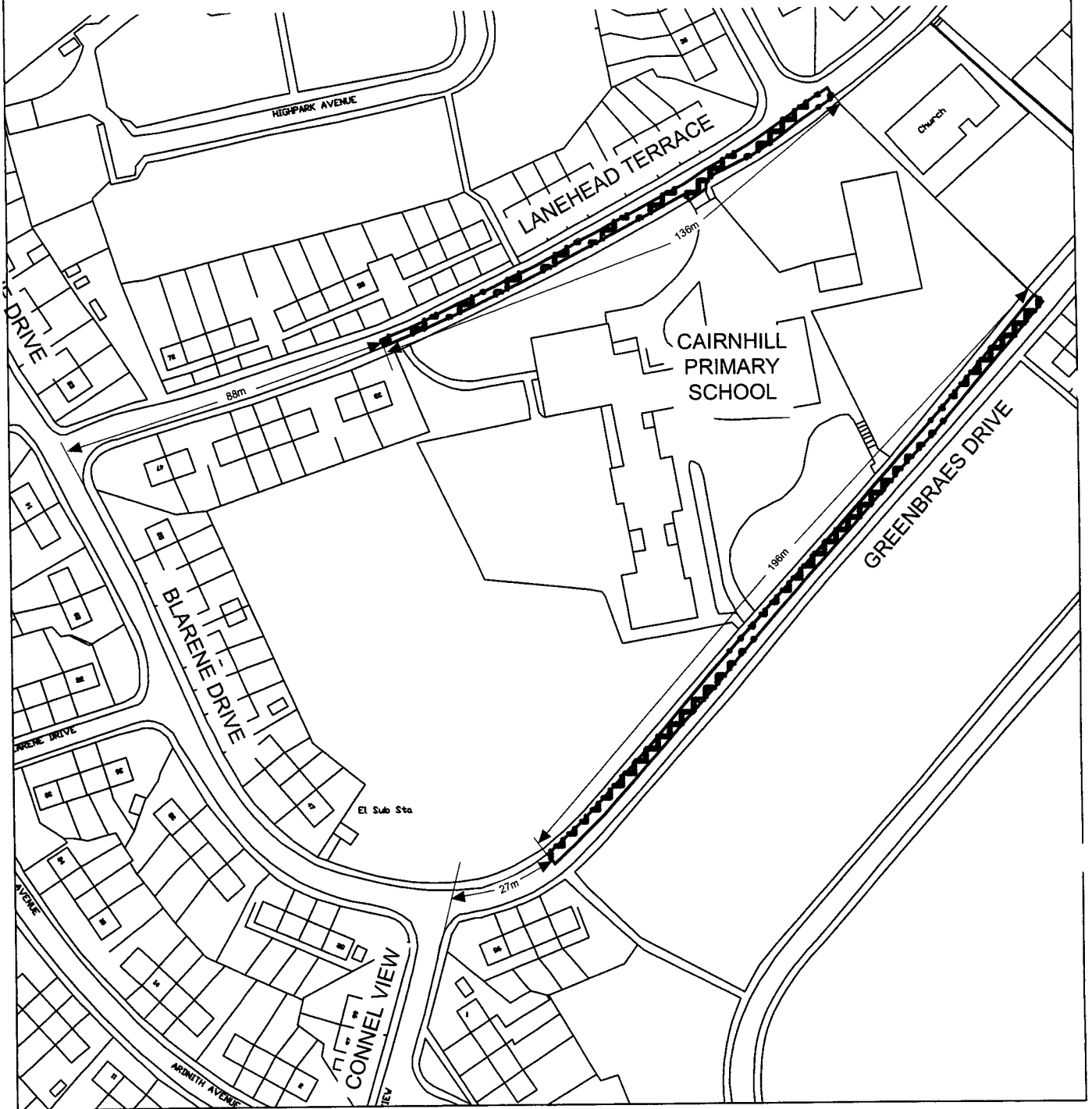
Department of Neighbourhood Services  
 ROADS & TRANSPORTATION SERVICES

PLAN REF

**29**



# NEW CUMNOCK




The East Ayrshire Council  
(Prohibition of Stopping on School Keep Clears  
within East Ayrshire) (Amendments)  
Order 2012

Scale: NTS Date: June 2012  
Drawing prepared at:  
The Johnnie Walker Bond,  
15 Strand Street, Kilmarnock KA1 1HU

Reproduced from the Ordnance Survey Mapping with the  
permission of the Controller of Her Majesty's Stationary Office,  
© Crown Copyright. Unauthorised reproduction infringes Crown  
Copyright and may lead to prosecution or civil proceedings.  
East Ayrshire Council SLA Licence Number: 100023409.

## KEY



= School Keep  
Clear Marking  
may be placed  
on any length of  
the road.



**East Ayrshire**  
COUNCIL

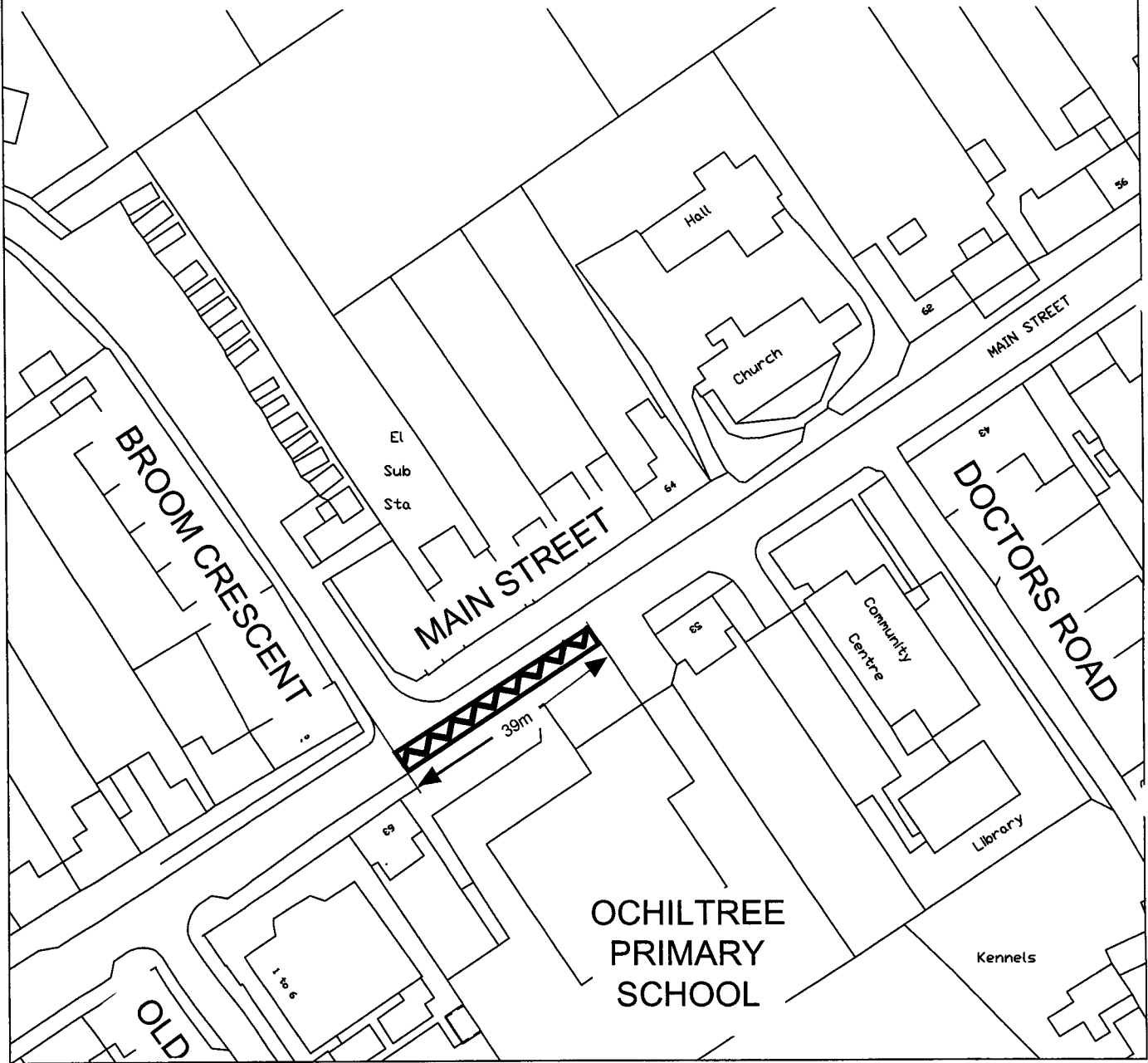
Department of Neighbourhood Services  
ROADS & TRANSPORTATION SERVICES

PLAN REF

**30**



# OCHILTREE




The East Ayrshire Council  
 (Prohibition of Stopping on School Keep Clears  
 within East Ayrshire) (Amendments)  
 Order 2012

Scale: NTS Date: June 2012  
 Drawing prepared at:  
 The Johnnie Walker Bond,  
 15 Strand Street, Kilmarnock KA1 1HU

Reproduced from the Ordnance Survey Mapping with the  
 permission of the Controller of Her Majesty's Stationery Office.  
 © Crown Copyright. Unauthorised reproduction infringes Crown  
 Copyright and may lead to prosecution or civil proceedings.  
 East Ayrshire Council SLA Licence Number: 100023409

### KEY



= School Keep  
 Clear Marking  
 may be placed  
 on any length of  
 the road.

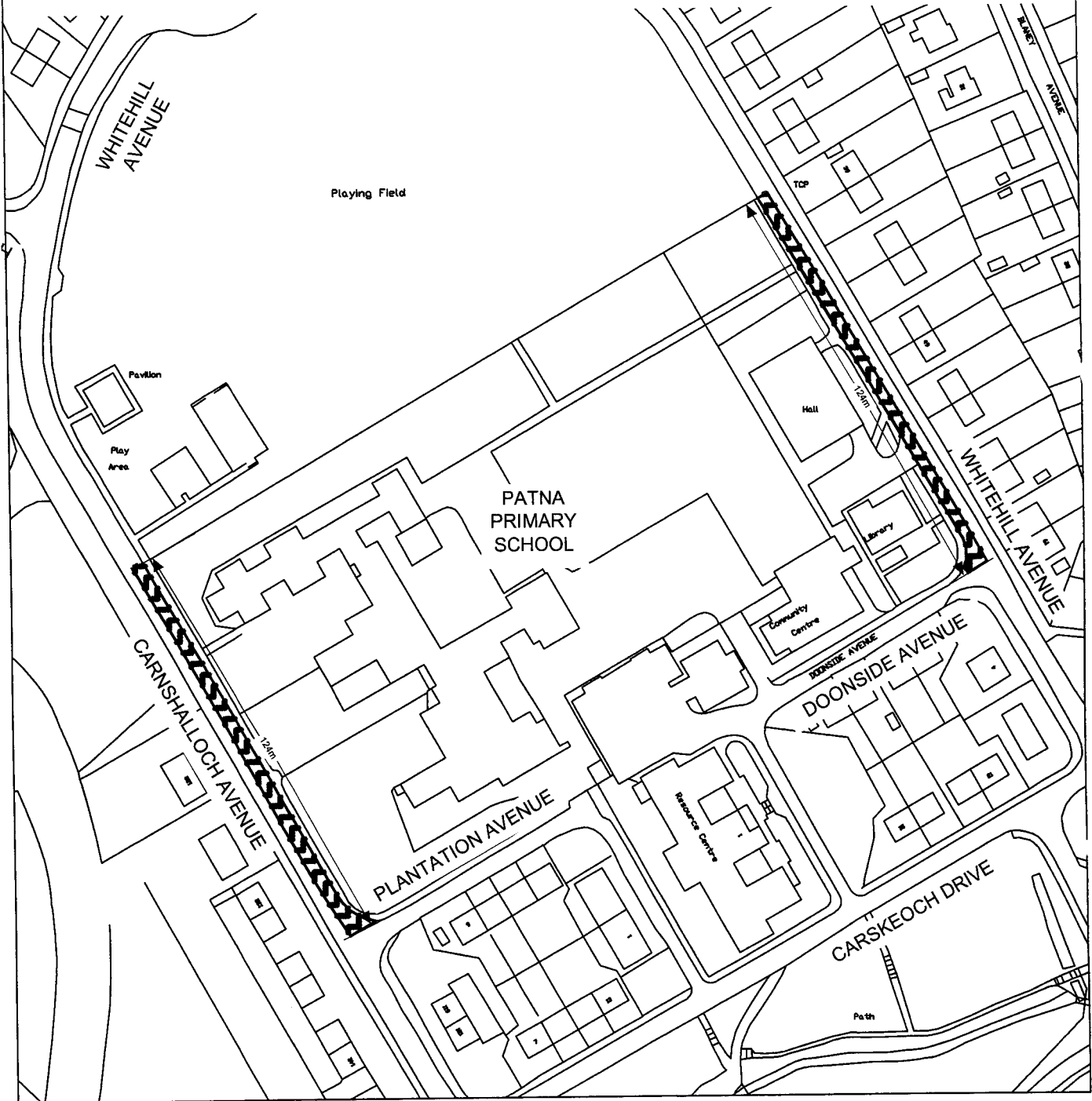


**East Ayrshire**  
 COUNCIL

Department of Neighbourhood Services  
**ROADS & TRANSPORTATION SERVICES**

PLAN REF  
**31**

# PATNA




The East Ayrshire Council  
 (Prohibition of Stopping on School Keep Clears  
 within East Ayrshire) (Amendments)  
 Order 2012

Scale: NTS Date: June 2012  
 Drawing prepared at:  
 The Johnnie Walker Bond,  
 15 Strand Street, Kilmarnock KA1 1HU

Reproduced from the Ordnance Survey Mapping with the  
 permission of the Controller of Her Majesty's Stationery Office,  
 © Crown Copyright. Unauthorised reproduction infringes Crown  
 Copyright and may lead to prosecution or civil proceedings.  
 East Ayrshire Council SLA Licence Number: 100023409.

KEY



= School Keep  
 Clear Marking  
 may be placed  
 on any length of  
 the road.



**East Ayrshire**  
 COUNCIL

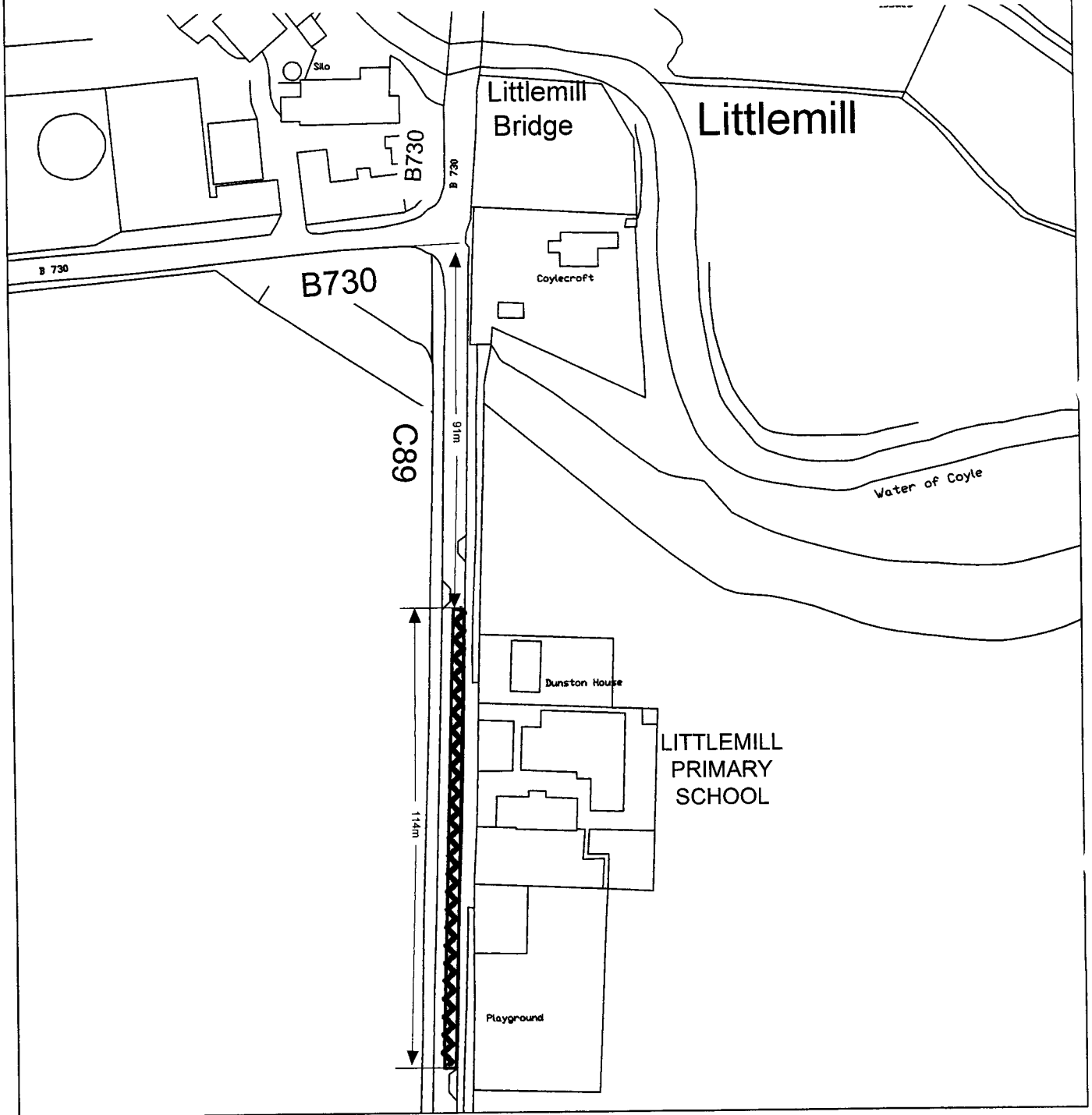
Department of Neighbourhood Services  
 ROADS & TRANSPORTATION SERVICES

PLAN REF  
**32**





# LITTLEMILL, RANKINSTON




The East Ayrshire Council  
(Prohibition of Stopping on School Keep Clears  
within East Ayrshire) (Amendments)  
Order 2012

Scale: NTS Date: June 2012  
Drawing prepared at:  
The Johnnie Walker Bond,  
15 Strand Street, Kilmarnock KA1 1HU

Reproduced from the Ordnance Survey Mapping with the  
permission of the Controller of Her Majesty's Stationery Office,  
© Crown Copyright. Unauthorised reproduction infringes Crown  
Copyright and may lead to prosecution or civil proceedings.  
East Ayrshire Council SLA Licence Number: 100023409.

## KEY



= School Keep  
Clear Marking  
may be placed  
on any length of  
the road.



**East Ayrshire**  
COUNCIL

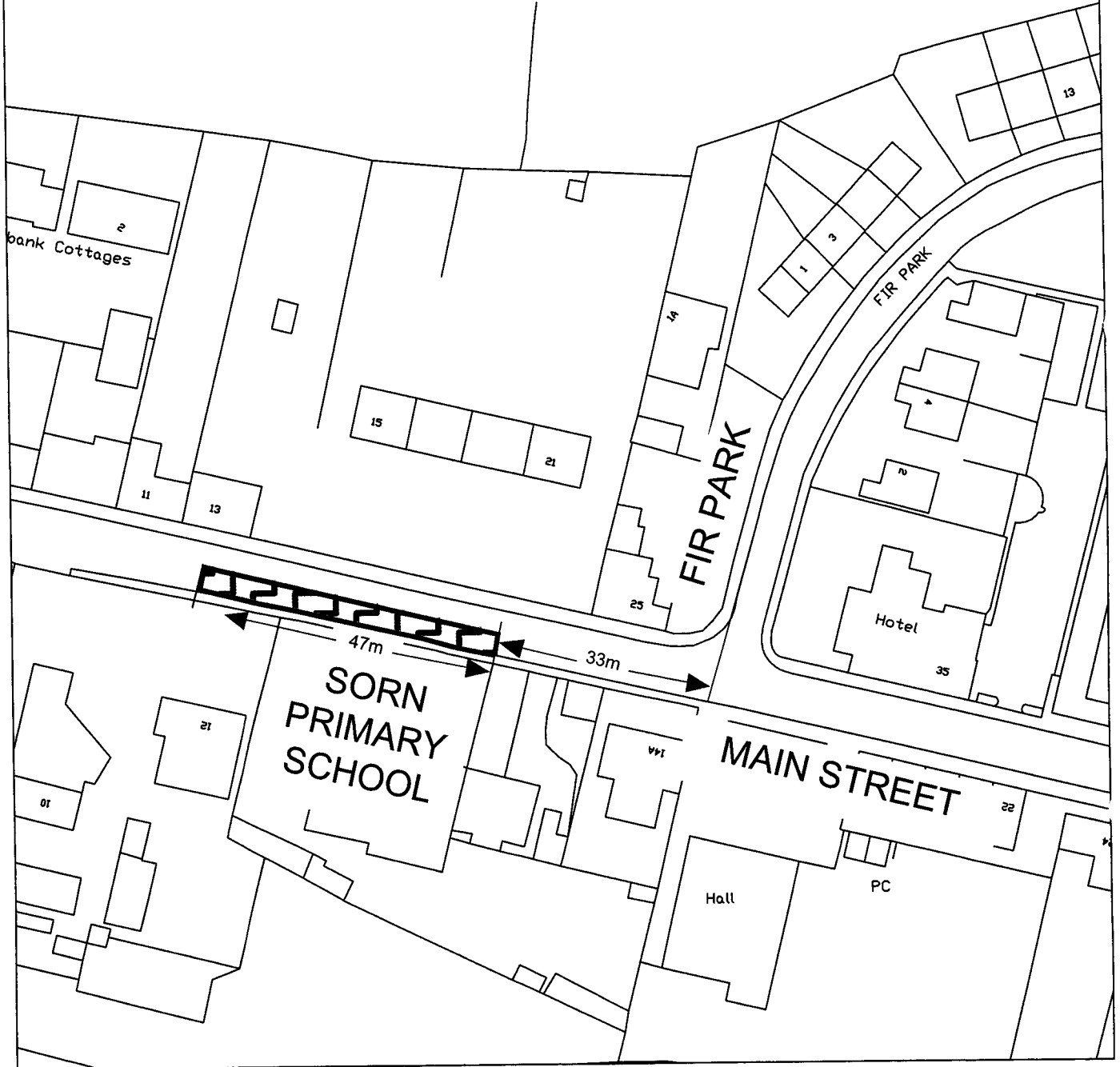
Department of Neighbourhood Services  
ROADS & TRANSPORTATION SERVICES

PLAN REF

# 33



# SORN




The East Ayrshire Council  
 (Prohibition of Stopping on School Keep Clears  
 within East Ayrshire) (Amendments)  
 Order 2012

Scale: NTS                      Date: June 2012  
 Drawing prepared at:  
 The Johnnie Walker Bond,  
 15 Strand Street, Kilmarnock KA1 1HU

Reproduced from the Ordnance Survey Mapping with the  
 permission of the Controller of Her Majesty's Stationery Office,  
 © Crown Copyright. Unauthorised reproduction infringes Crown  
 Copyright and may lead to prosecution or civil proceedings.  
 East Ayrshire Council SLA Licence Number: 100023409.

### KEY



= School Keep  
 Clear Marking  
 may be placed  
 on any length of  
 the road.



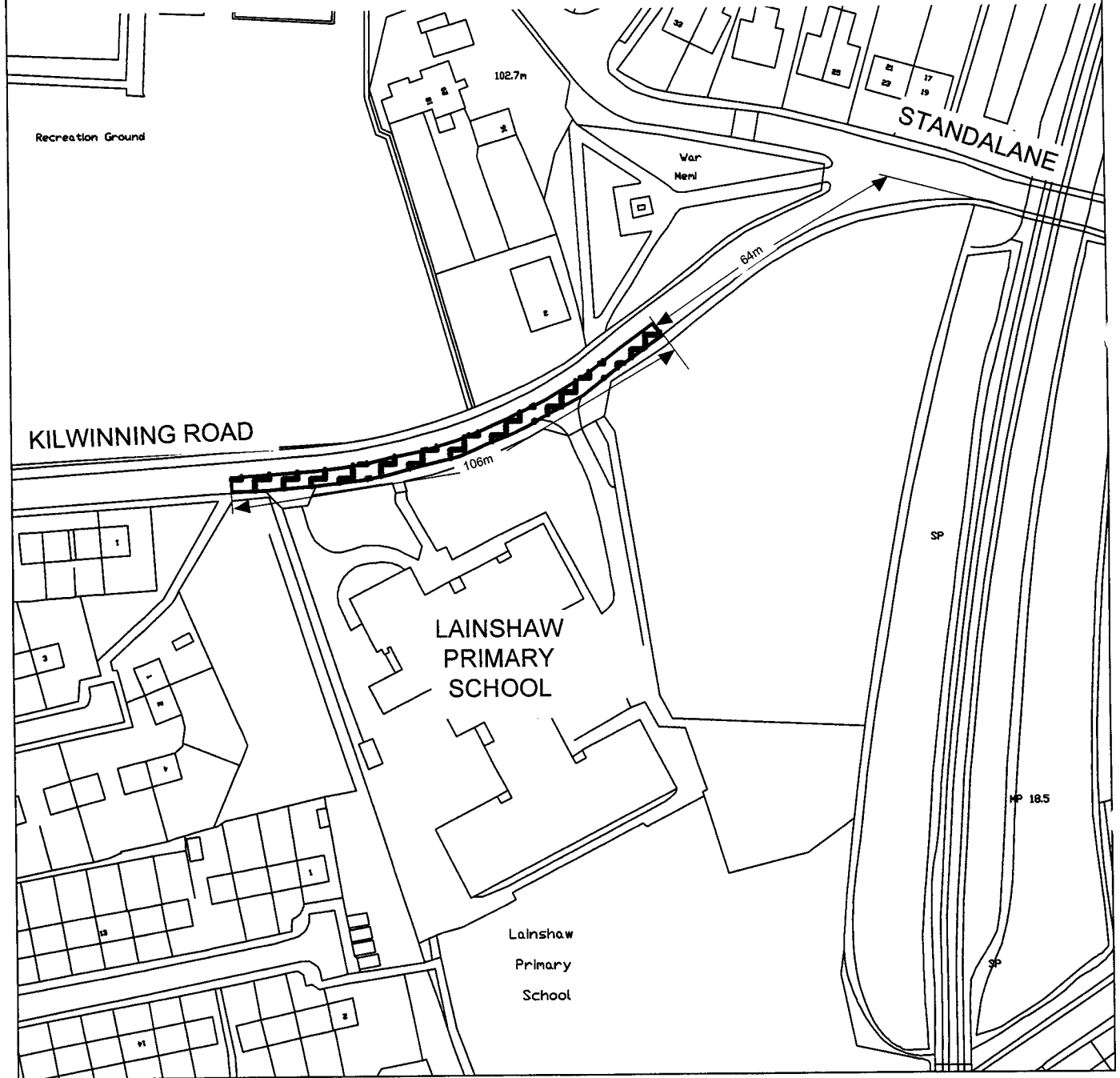
**East Ayrshire**  
 COUNCIL

Department of Neighbourhood Services  
**ROADS & TRANSPORTATION SERVICES**

PLAN REF

**34**

# STEWARTON




The East Ayrshire Council  
 (Prohibition of Stopping on School Keep Clears  
 within East Ayrshire) (Amendments)  
 Order 2012

Scale: NTS Date: June 2012  
 Drawing prepared at:  
 The Johnnie Walker Bond,  
 15 Strand Street, Kilmarnock KA1 1HU

Reproduced from the Ordnance Survey Mapping with the permission of the Controller of Her Majesty's Stationery Office. © Crown Copyright. Unauthorised reproduction infringes Crown Copyright and may lead to prosecution or civil proceedings. East Ayrshire Council SLA Licence Number: 100623409.

## KEY



= School Keep Clear Marking may be placed on any length of the road.



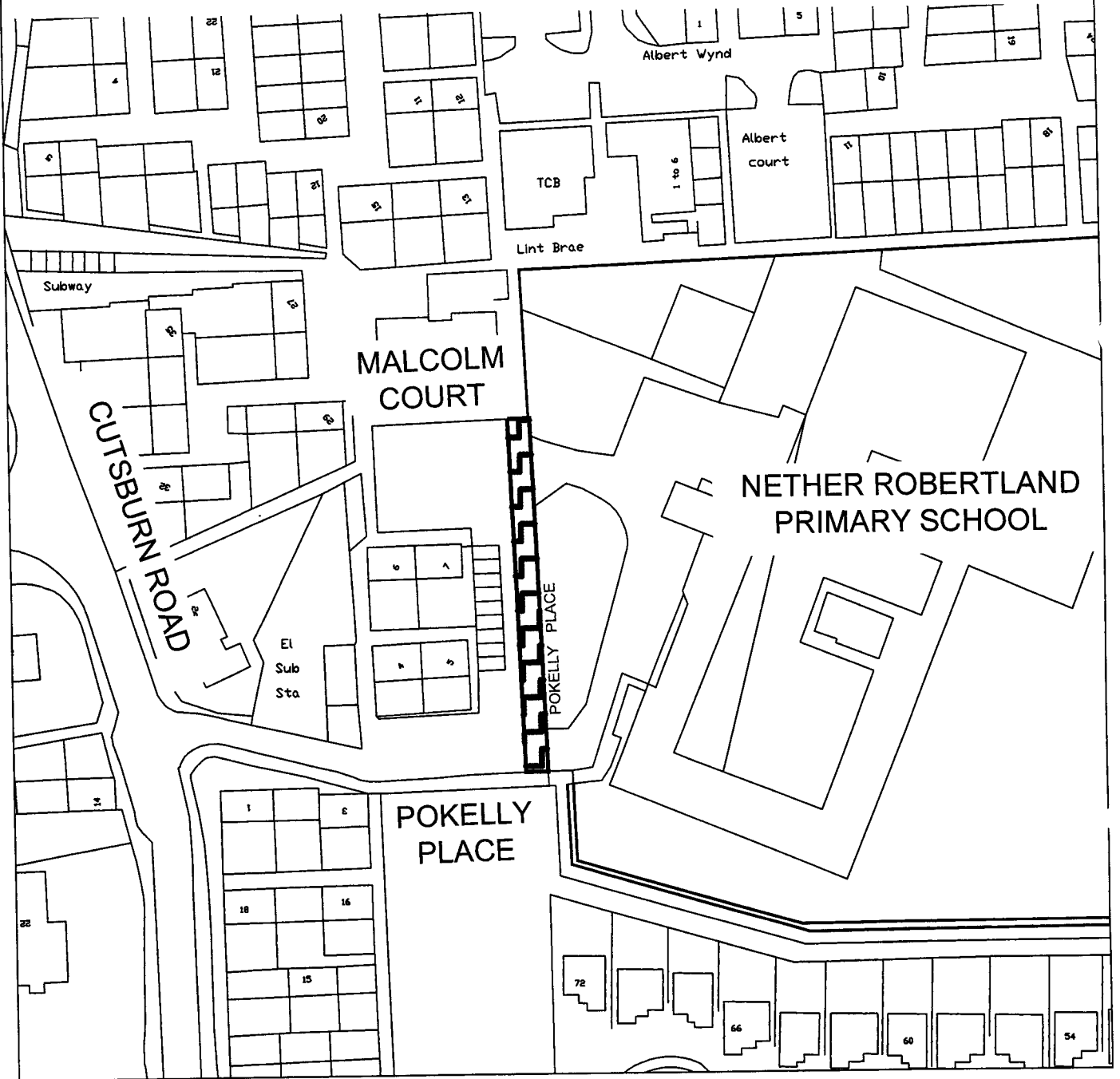
**East Ayrshire**  
 COUNCIL

Department of Neighbourhood Services  
 ROADS & TRANSPORTATION SERVICES

PLAN REF

**35**

# STEWARTON




The East Ayrshire Council  
 (Prohibition of Stopping on School Keep Clears  
 within East Ayrshire) (Amendments)  
 Order 2012

Scale: NTS Date: June 2012  
 Drawing prepared at:  
 The Johnnie Walker Bond,  
 15 Strand Street, Kilmarnock KA1 1HU

Reproduced from the Ordnance Survey Mapping with the  
 permission of the Controller of Her Majesty's Stationery Office,  
 © Crown Copyright. Unauthorised reproduction infringes Crown  
 Copyright and may lead to prosecution or civil proceedings.  
 East Ayrshire Council SLA Licence Number: 100023409.

## KEY



= School Keep  
 Clear Marking  
 may be placed  
 on any length of  
 the road.



**East Ayrshire  
 COUNCIL**

Department of Neighbourhood Services  
 ROADS & TRANSPORTATION SERVICES

PLAN REF

**36**

## INDEX OF STREETS

### THE EAST AYRSHIRE COUNCIL (PROHIBITION OF STOPPING ON SCHOOL KEEP CLEARS WITHIN EAST AYRSHIRE) (AMENDMENTS) ORDER 2012

**Auchinleck:**

Dalshalloch Rd – sched 01, page 4; plan 01  
Well Rd – sched 01, page 4; plan 02

**Bellsbank, Dalmellington:**

Craiglea Cres – sched 01, page 4; plan 03

**Catrine:**

Fourfields – sched 01, page 4; plan 04,  
Newton St – sched 01, page 4; plan 05

**Crosshouse:**

Playingfield Rd – sched 01, page 5; plan 06

**Cumnock:**

Barshare Rd – sched 01, page 5; plan 07,  
Craigens Rd – sched 01, page 5; plan 08,  
Dalgleish Ave – sched 01, page 5; plan 09,  
John Weir Ave – sched 01, page 5; plan 07,  
Walker Crt – sched 01, page 5; plan 09

**Dalrymple:**

Hillview – sched 01, page 6; plan 10

**Darvel:**

Campbell Street East – sched 01, page 6; plan 11

**Drongan:**

Coronation Rd – sched 01, page 6; plan 12,  
Coyle Ave – sched 01, page 6; plan 12,  
Millmannoch Ave – sched 01, page 6; plan 12

**Dunlop:**

Main St – sched 01, page 7; plan 13

**Fenwick:**

Kirkton Rd – sched 01, page 7; plan 14

**Galston:**

Nelville Dr – sched 01, page 7; plan 15

**Hurlford:**

Academy St – sched 01, page 7; plan 16  
Union St – sched 01, page 7; plan 16

**Kilmarnock:**

Beech Ave – sched 01, page 8; plan 17,  
Blacksyke Ave – sched 01, page 8; plan 18,  
Campbell Pl – sched 01, page 8; plan 19,  
Carron Ave – sched 01, page 8; plan 20,  
Dick Rd – sched 01, page 8; plan 21,  
Elmbank Dr – sched 01, page 8; plan 21,  
Grange Terr – sched 01, page 9; plan 17,  
Grassyards Rd – sched 01, page 9; plan 22,  
Kilmaurs Rd – sched 01, page 9; plan 23,  
Knockmarloch Rd – sched 01, page 9; plan 18,  
Loanhead St – sched 01, page 9; plan 21,  
Meiklewood Rd – sched 01, page 10; plan 24,  
Tinto Ave – sched 01, page 10; plan 25,  
Whattriggs Rd – sched 01, page 10; plan 25,  
Woodside Ave – sched 01, page 10; plan 26

**Kilmaurs:**

Irvine Rd – sched 01, page 11; plan 27,  
Sunnyside – sched 01, page 11; plan 27

**Logan:**

Logangate Terr – sched 01, page 11; plan 28,  
Paterson Ave – sched 01, page 11; plan 28

**Muirkirk:**

Pagan Walk – sched 01, page 11; plan 29,  
Stitt Pl – sched 01, page 11; plan 29

**New Cumnock:**

Greenbraes Dr – sched 01, page 12; plan 30,  
Lanehead Terr – sched 01, page 12; plan 30

**Ochiltree:**

Main St – sched 01, page 12; plan 31

**Patna:**

Carnshalloch Ave – sched 01, page 12; plan 32,  
Whitehill Ave – sched 01, page 12; plan 32

**Rankinston:**

C89, Littlemill – sched 01, page 13; plan 33

**Sorn:**

Main St – sched 01, page 13; plan 34

**Stewarton:**

Kilwinning Rd – sched 01, page 13; plan 35,  
Malcolm Crt – sched 01, page 13; plan 36,  
Pokelly Pl – sched 01, page 13; plan 36